

Myanmar

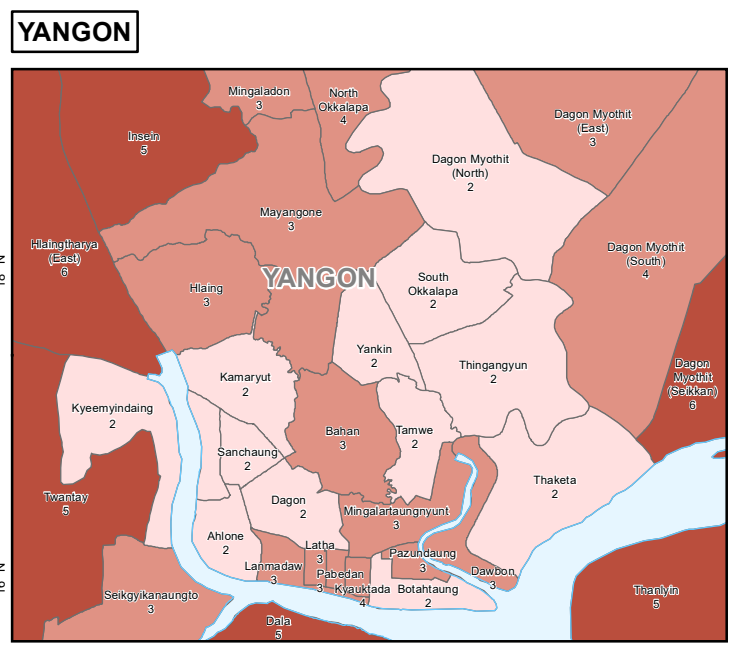
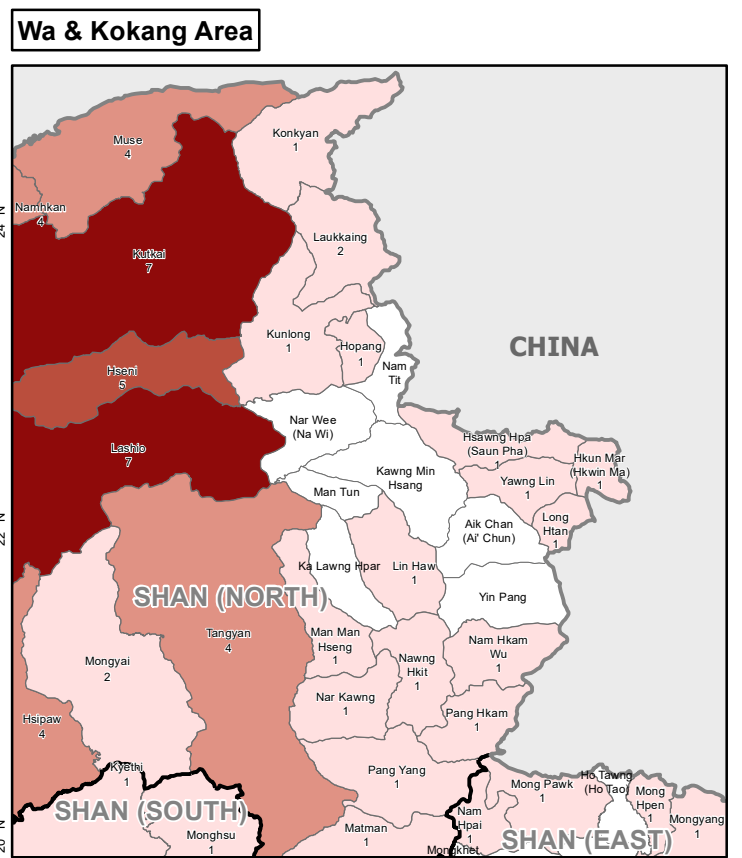
Who What Where When for Whom

ALL SECTORS

United Nations

Projects Under Implementation by Township

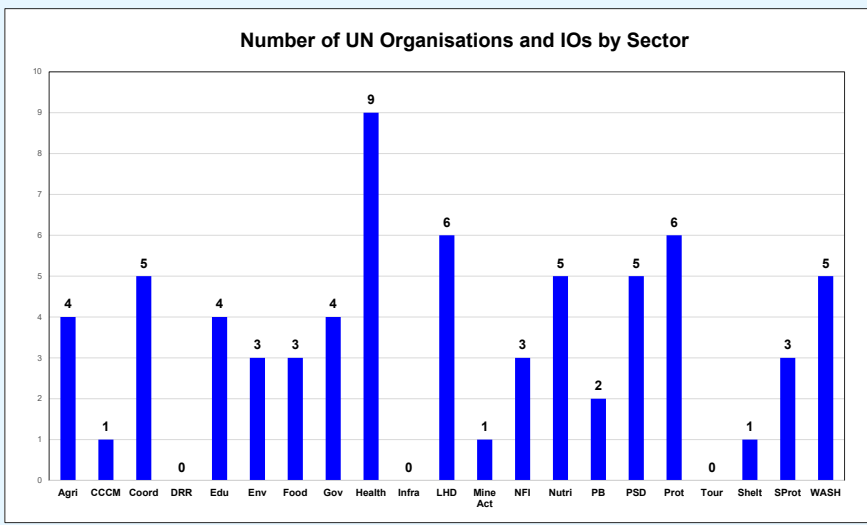
as of 31st August 2023



Number of Organisations

- 1 - 2
- 3 - 4
- 5 - 6
- 7 - 10
- No Project Under Implementation Reported

Township Name
 Hopong
 Organisation Count



Total Number of Organisations reporting 5W updates = 193

INGO	NNGO	UN & IO	Red Cross	CBO*/CSO*/Other	Total
91	64	21	9	8	193

CBO* - Community-Based Organisation CSO* - Civil Society Organisation

Map ID: MIMU482v25
 Production Date: 25 September 2023
 Paper Size: A3
 Projection/Datum: Geographic/WGS84

Data Sources: Who/What/Where/When/Whom data collected by the MIMU
 Base map: MIMU; Place Names: General Administration Department (GAD) and field sources. Transliteration by MIMU.

Note: This map represents information as reported by organisations contributing to the MIMU 5W. Inclusion of an organisation on this map does not imply endorsement by the United Nations or its projects. Note that this map shows self-reported presence of organisations and does not indicate the volume of assistance, the number of beneficiaries, or the extent to which needs are met or unmet.

This product has been prepared for operational purposes only, to support humanitarian and development activities in Myanmar. It is based on current available information and is provided "as is", for reference purposes only; the United Nations and the MIMU specifically do not make any warranties or representations as to its accuracy or completeness. Please share updates on any errors or omissions via maps@themimu.info

The boundaries and names shown, and the designations used on MIMU products do not imply any opinion or endorsement of these terms by the United Nations and are in line with the general cartographic practice to reflect the names of such places as designated by the host governments.

© 2023 Myanmar Information Management Unit. MIMU products are not for sale and can be used free of charge with attribution.
 Email: info.mimu@undp.org Website: www.themimu.info

Note that this map may not show all islands of coastal areas due to scale limitations.

Disclaimer: The boundaries and names shown and the designations used on this map do not imply official endorsement or acceptance by the United Nations.