



MIMU



MYANMAR ELECTION MAPS

2010-2012-2015-2017-2018

2nd Edition, July 2020



MIMU



MYANMAR ELECTION MAPS

2010-2012-2015-2017-2018

2nd Edition, July 2020

MIMU is funded by



IFES is funded by



Canada



Swiss Agency for Development and Cooperation SDC





© 2020 by IFES and MIMU. All rights reserved.

The information contained on this product is provided “as is”, for reference purposes only, based on current available information. The United Nations, MIMU and IFES specifically do not make any warranties or representations as to the accuracy or completeness of such information.

The names shown and boundaries used in these maps do not imply official endorsement by the United Nations or IFES. Note that this map may not show all islands of coastal areas due to scale limitations.

Permission Statement: No part of this work may be reproduced in any form or by any means, electronic or mechanical, including photocopying, recording or by any information storage and retrieval system without the written permission of IFES or MIMU.

Requests for permission should include the following information:

- A description of the material for which permission to copy is desired.
- The purpose for which the copied material will be used and the manner in which it will be used.
- Your name, title, company or organization name, telephone number, fax number, e-mail address and mailing address.
- Agreement to provide that IFES and MIMU are clearly cited as the reference and that copies of the material are not sold.

Please send all requests for permission to:

International Foundation for Electoral Systems
2011 Crystal Drive , Floor 10
Arlington, VA 22202
E-mail: editor@ifes.org
Fax: 202.350.6701

Myanmar Information Management Unit
No. 5, Kanbawza Street
Bahan Township, Yangon
E-mail: info.mimu@undp.org
Phone: + 95 (1) 2305663, +95 (9) 450039934-5

The opinions expressed herein do not necessarily reflect the views of the supporting donor partners.

Introduction

The maps contained in this collection are the result of close co-operation between the International Foundation for Electoral Systems (IFES) and the Myanmar Information Management Unit (MIMU). The information for electoral constituencies, for election results - including figures for turnout, invalid votes, numbers of candidates per constituency, advance votes and transferred votes - and for areas where elections were cancelled for security reasons, is based on information from the Union Election Commission (UEC).

The UEC determines the boundaries for electoral constituencies on the basis of the existing legal framework i.e. the 2008 Constitution and the 2010 Electoral Laws. Pyithu Hluttaw constituencies follow the administrative boundaries of townships (total 330). The 12 Amyotha Hluttaw constituencies per State/Region are determined on the basis of population statistics (total 168). For State/Region Hluttaw constituencies, every township is split in two, and population statistics are also used here to delineate the boundaries.

With few exceptions, the principles of contiguity and of following existing administrative boundaries (of townships, wards, and village tracts) are applied to draw the boundaries of constituencies across all levels of Hluttaw. The 8 townships of Nay Pyi Taw do not elect Region representatives (they are governed by the Nay Pyi Taw City Council), resulting in the overall number of electoral constituencies as follows: 168 Amyotha Hluttaw, 330 Pyithu Hluttaw, 644 State/Region.

It is important to note that constituency boundaries for state/region Hluttaw constituencies are only indicative due to the technical complexity of accurately drawing ward and village tract boundaries for all areas of the country.

Most of the maps in this collection are produced as A3 maps and can be printed in A4, A3, and PDF format. Some of the maps have been developed as AI and not all detail may be visible in the A4 format used in this booklet. All maps are available as separate digital copies from these sources: <http://www.themimu.info/election> and <http://www.merlin-online.org/maps>

Yangon, July 2020

Table of Contents

Amyotha Hluttaw Election Results (2015 and 2017-2018 By-election)	1
Pyithu Hluttaw Election Results (2015 and 2017-2018 By-election)	2
State and Region Hluttaw Election Results (2015 and 2017-2018 By-election)	3
Amyotha Hluttaw Election Results (2012 By-Election)	4
Pyithu Hluttaw Election Results (2012 By-Election)	5
State/Region Hluttaw Election Results (2012 By-Election)	6
Amyotha Hluttaw Election Results 2015	7
Pyithu Hluttaw Election Results 2015	8
Amyotha Hluttaw Election Results 2015 with MP Information	9
Pyithu Hluttaw Election Results 2015 with MP Information	10
Eligible Voters per Amyotha Hluttaw Constituency 2015 Elections	11
Eligible Voters per Pyithu Hluttaw Constituency 2015 Elections	12
Candidates per Amyotha Hluttaw Constituency 2015 Elections	13
Candidates per Pyithu Hluttaw Constituency 2015 Elections	14
Turnout in the 2015 Elections	15
Invalid Votes in the 2015 Elections	16
Advance Votes in the 2015 Elections	17
Transferred Votes in the 2015 Elections	18
Election Cancellations 2010 - 2015	19
Sequence of 2015 Election Cancellations	20
2015 Election Cancellations & Vacant Seats	21
State and Region Hluttaw Election Results 2015	22
Political Party Representation Before Elections 2015 Ayeyarwady Region Hluttaw	23
Election Results 2015 Ayeyarwady Region Hluttaw	24
Political Party Representation Before Elections 2015 Bago Region Hluttaw	25
Election Results 2015 Bago Region Hluttaw	26
Political Party Representation Before Elections 2015 Magway Region Hluttaw	27
Election Results 2015 Magway Region Hluttaw	28
Political Party Representation Before Elections 2015 Mandalay Region Hluttaw	29
Election Results 2015 Mandalay Region Hluttaw	30
Political Party Representation Before Elections 2015 Sagaing Region Hluttaw	31
Election Results 2015 Sagaing Region Hluttaw	32
Political Party Representation Before Elections 2015 Tanintharyi Region Hluttaw	33
Election Results 2015 Tanintharyi Region Hluttaw	34

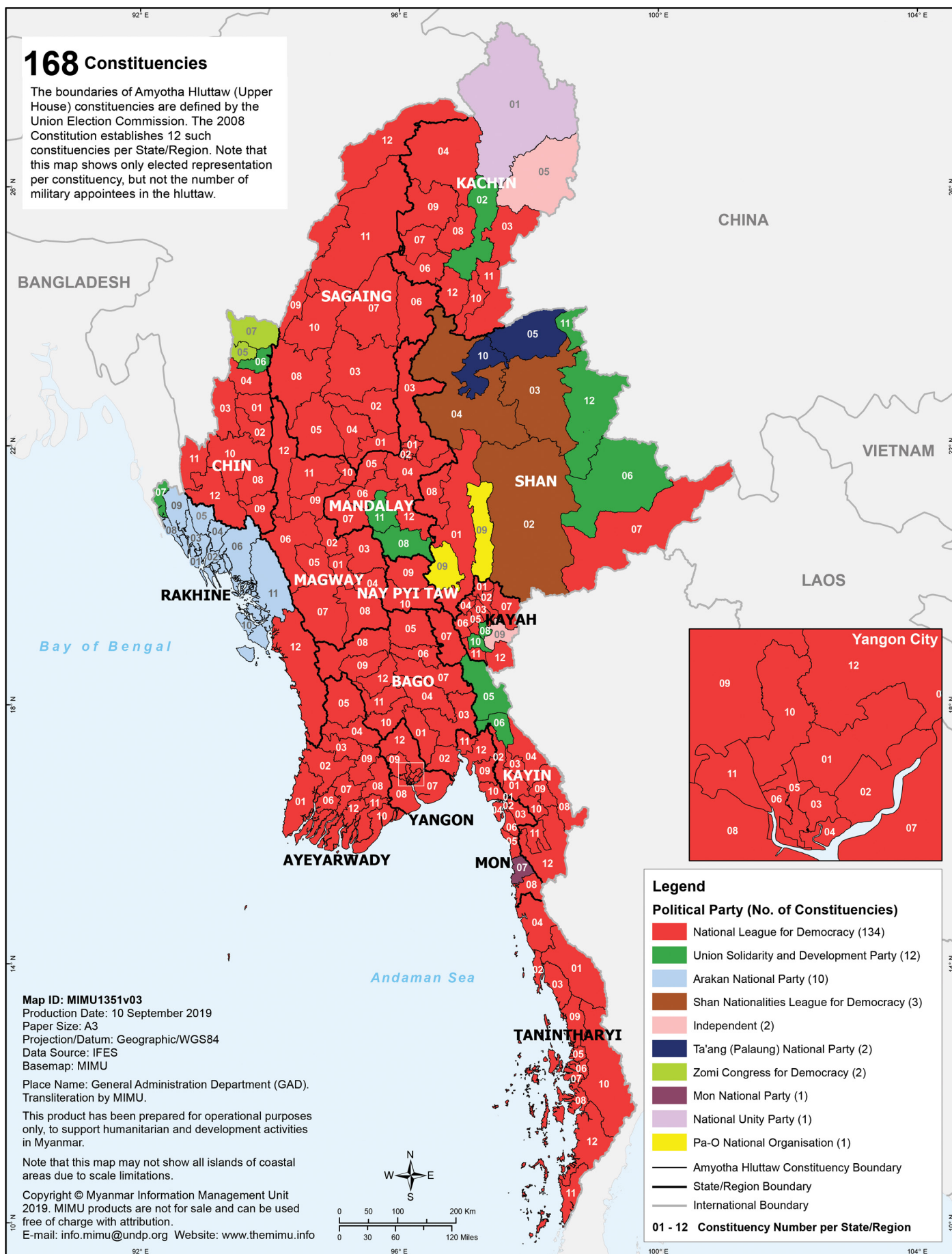
Political Party Representation Before Elections 2015 Yangon Region Hluttaw	35
Election Results 2015 Yangon Region Hluttaw	36
Political Party Representation Before Elections 2015 Chin State Hluttaw	37
Election Results 2015 Chin State Hluttaw	38
Political Party Representation Before Elections 2015 Kachin State Hluttaw	39
Election Results 2015 Kachin State Hluttaw	40
Political Party Representation Before Elections 2015 Kayah State Hluttaw	41
Election Results 2015 Kayah State Hluttaw	42
Political Party Representation Before Elections 2015 Kayin State Hluttaw	43
Election Results 2015 Kayin State Hluttaw	44
Political Party Representation Before Elections 2015 Mon State Hluttaw	45
Election Results 2015 Mon State Hluttaw	46
Political Party Representation Before Elections 2015 Rakhine State Hluttaw	47
Election Results 2015 Rakhine State Hluttaw	48
Political Party Representation Before Elections 2015 Shan State Hluttaw	49
Election Results 2015 Shan State Hluttaw	50
Political Party Representation among Ethnic Affairs Ministers 2010 Election Results	51
Political Party Representation among Ethnic Affairs Ministers 2015 Election Results	52
Women in the Pyithu Hluttaw 2015 Elections	53
Women in the Amyotha Hluttaw 2015 Elections	54
Women in the State/Region Hluttaws 2015 Elections	55
Women among Ethnic Affairs Ministers 2015	56
2017 By-Election Location	57
2017 By-Election Results	58
Turnout in 2017 By-Election	59
Invalid Vote in 2017 By-Election	60
Women MP elected in 2017 By-Election	61
2018 By-Election Location	62
2018 By-Election Result	63
Turnout in 2018 By-Election	64
Invalid Vote in 2018 By-Election	65
Electoral Complaints (Amyotha Hluttaw) 2015	66
Electoral Complaints (Pyithu Hluttaw) 2015 and 2017	67
Electoral Complaints (State/Region Hluttaw) 2015, 2017 and 2018	68
Vacant Seats in Myanmar since 2018 By-Election (Amyotha, Pyithu and State/Region Hluttaw - as of 7 February 2020)	69



Myanmar Information Management Unit

Amyotha Hluttaw Election Results

(2015 and 2017-2018 By-election)

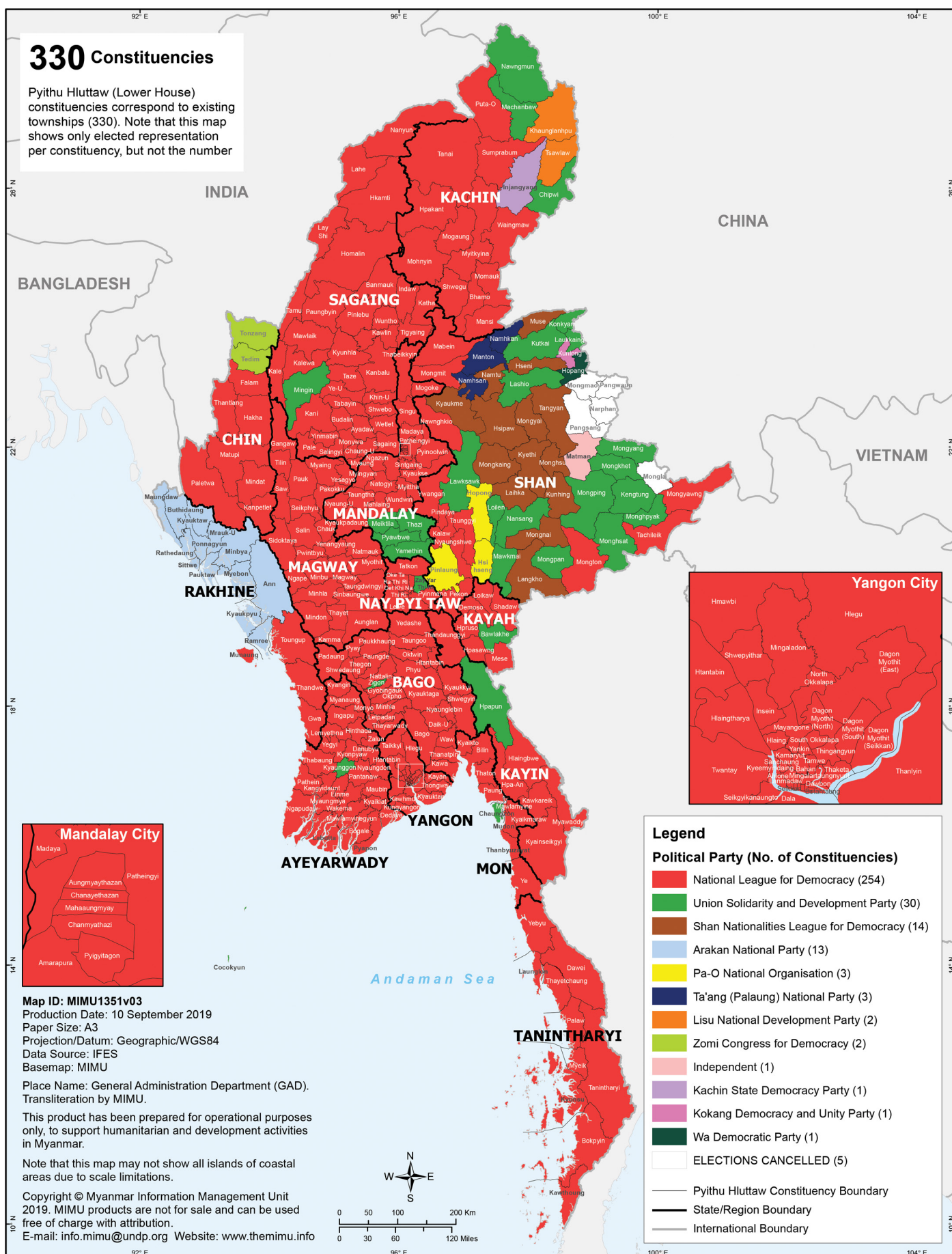


Disclaimer: The boundaries and names shown and the designations used on this map do not imply official endorsement or acceptance by the United Nations.

Myanmar Information Management Unit

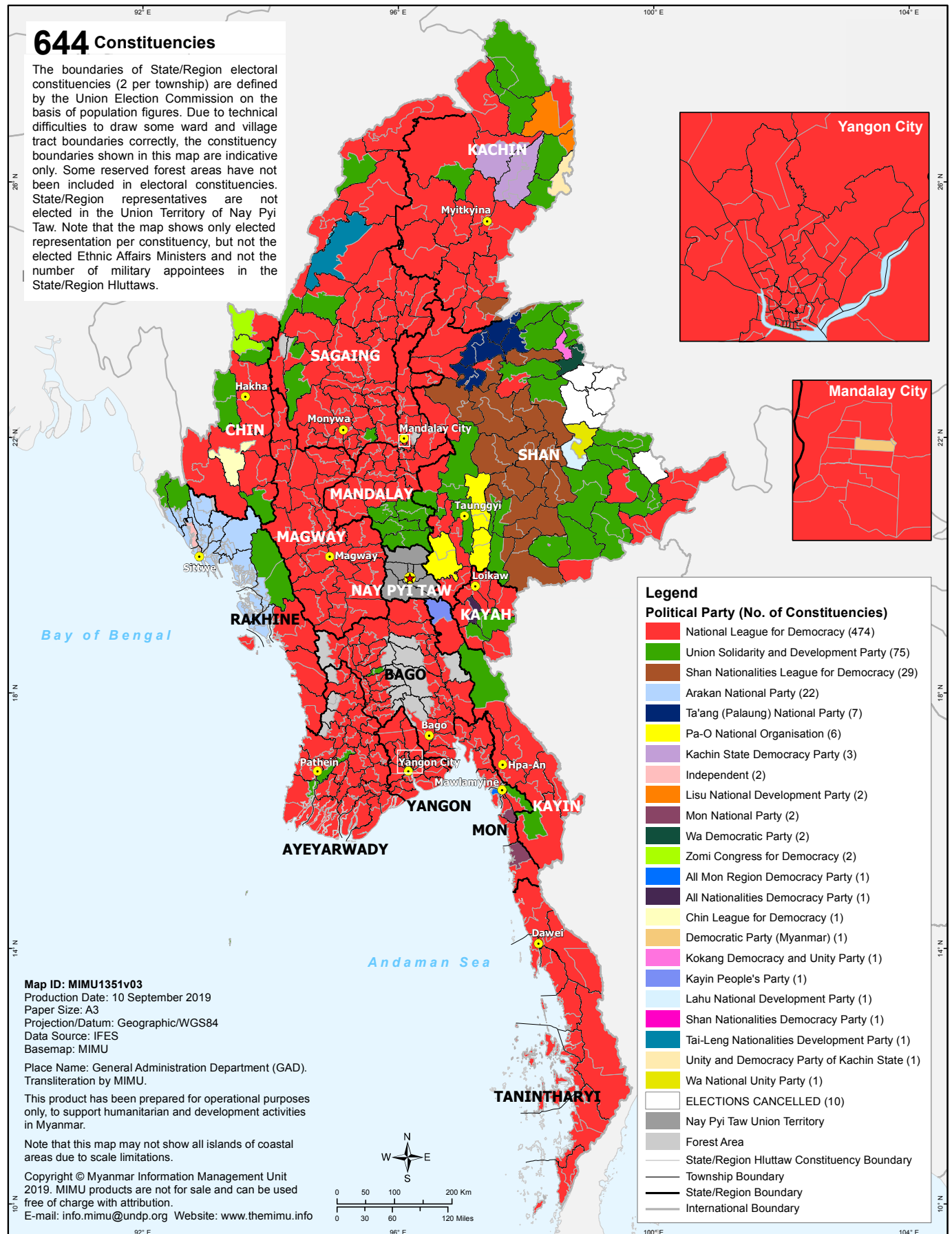
Pyithu Hluttaw Election Results

(2015 and 2017-2018 By-election)

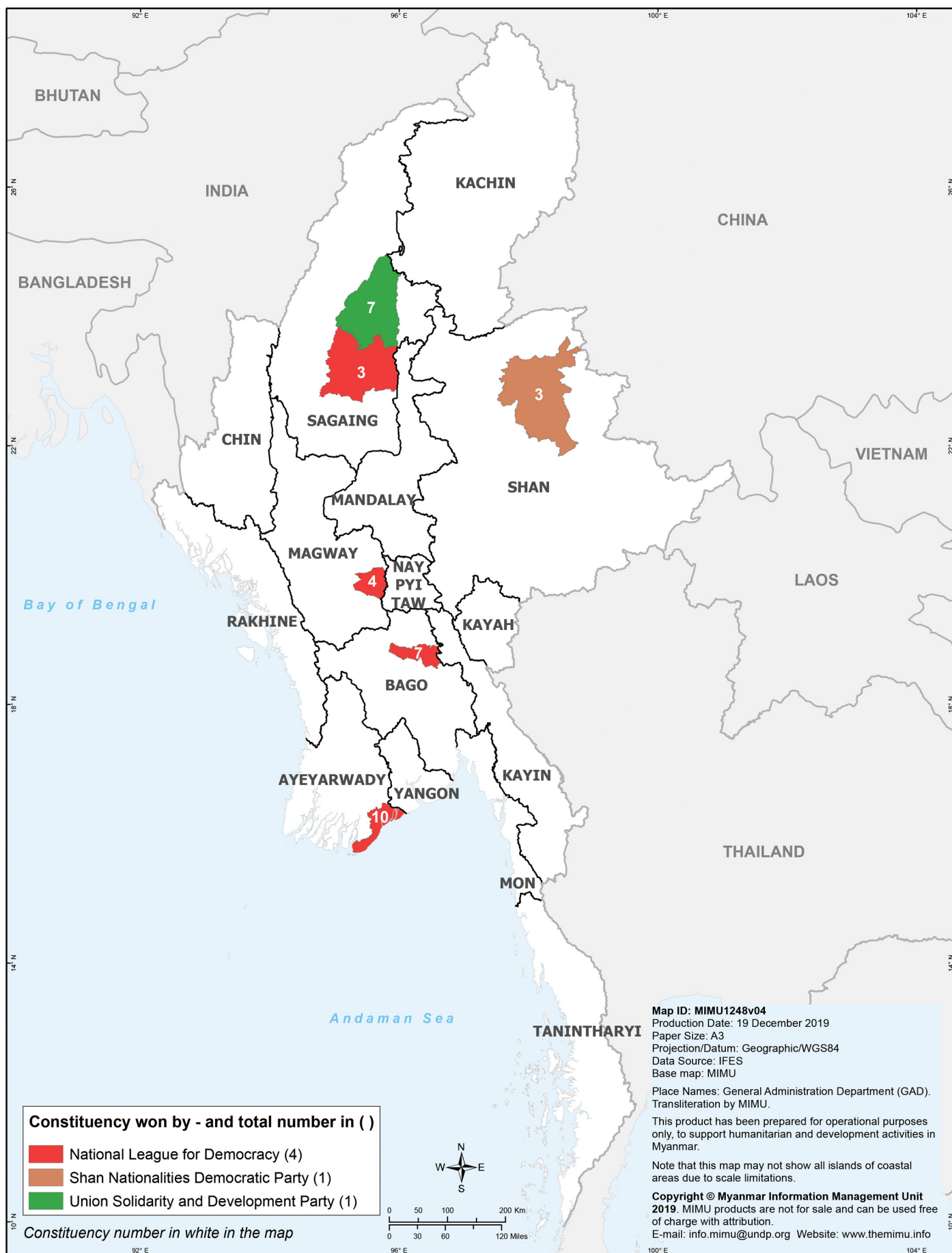




State and Region Hluttaw Election Results (2015 and 2017-2018 By-election)

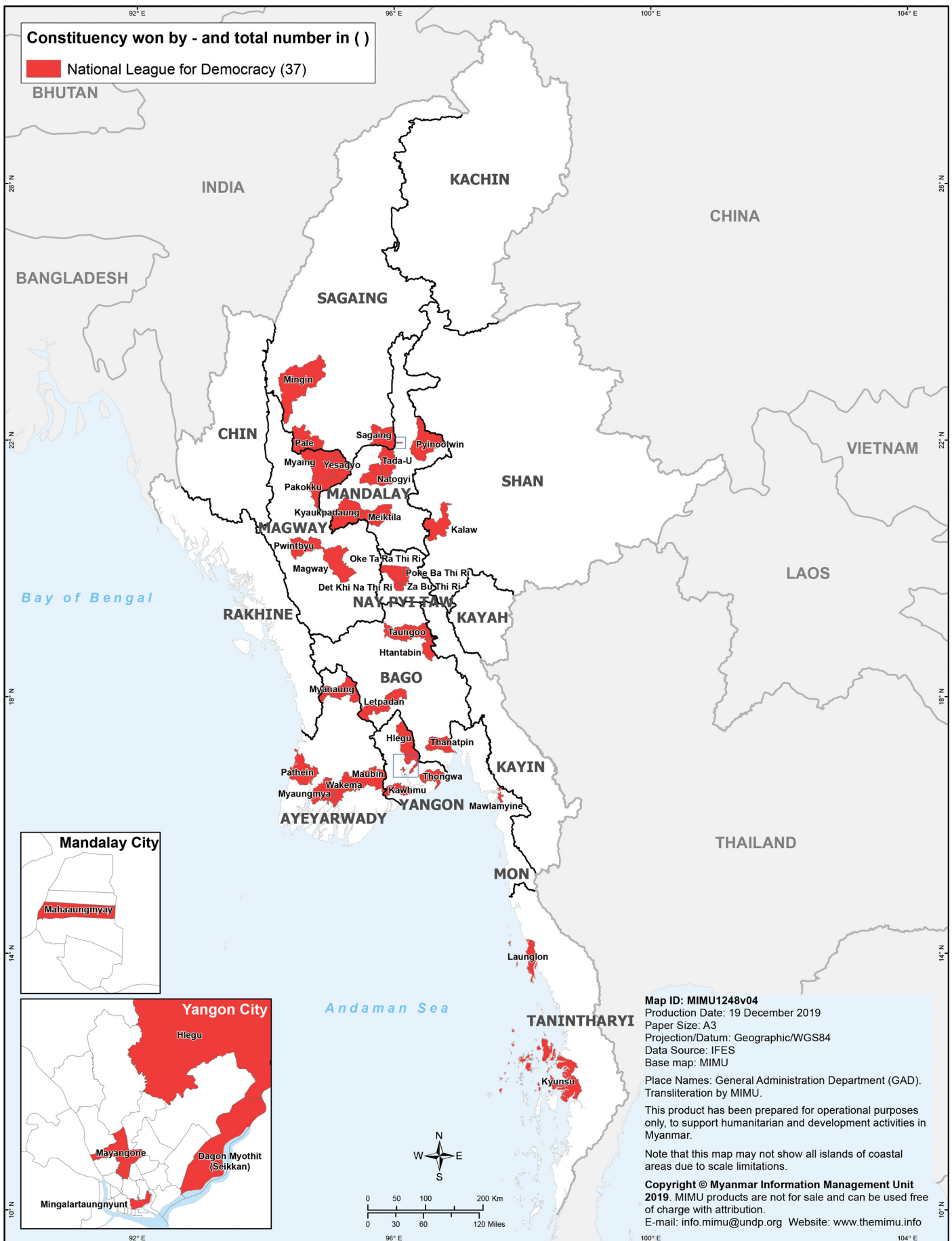


Myanmar Information Management Unit
Amyotha Hluttaw Election Results
 (2012 By-Election)



Disclaimer: The boundaries and names shown and the designations used on this map do not imply official endorsement or acceptance by the United Nations.

Myanmar Information Management Unit
Pyithu Hluttaw Election Results
 (2012 By-Election)



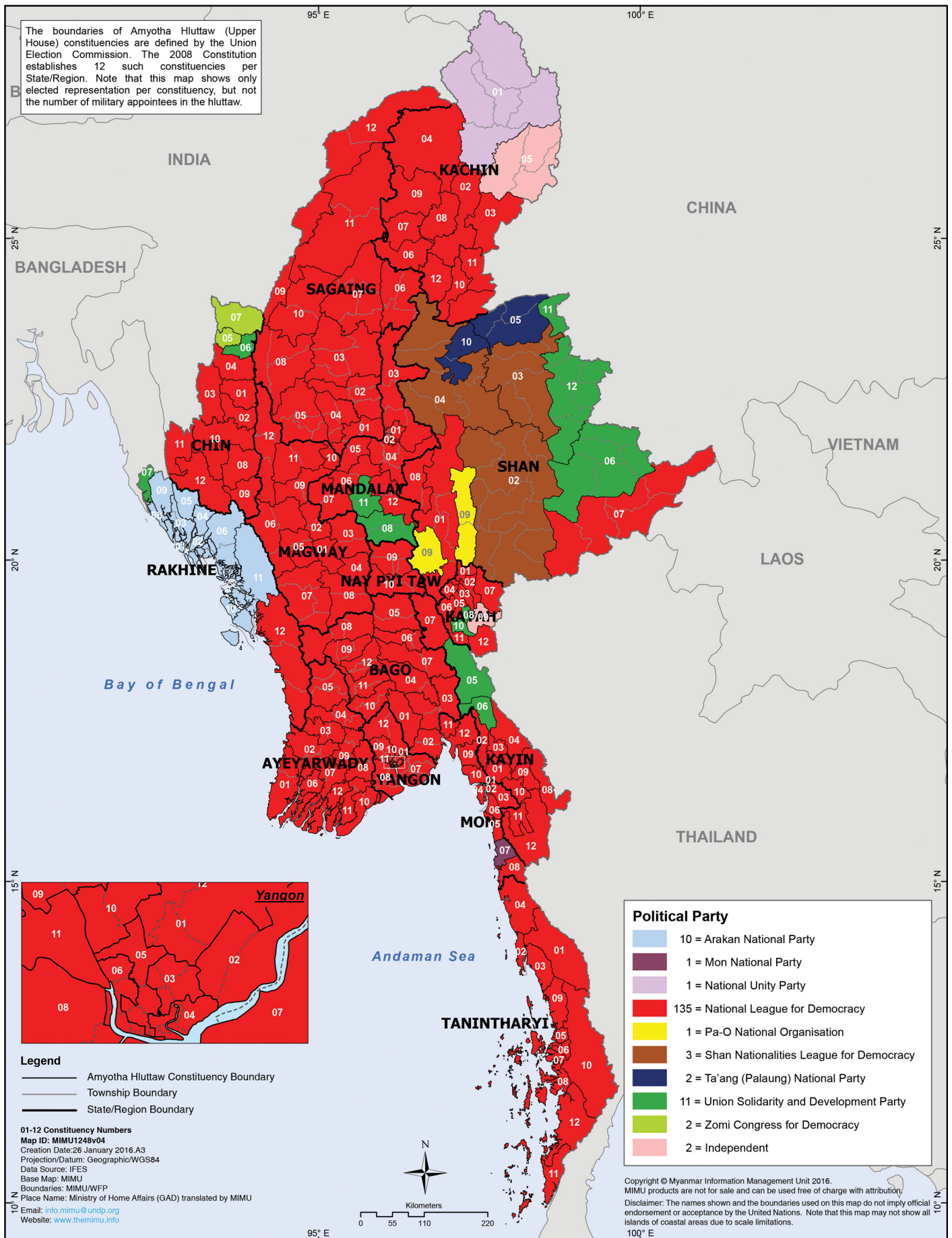
State/Region Hluttaw Election Results (2012 By-Election)

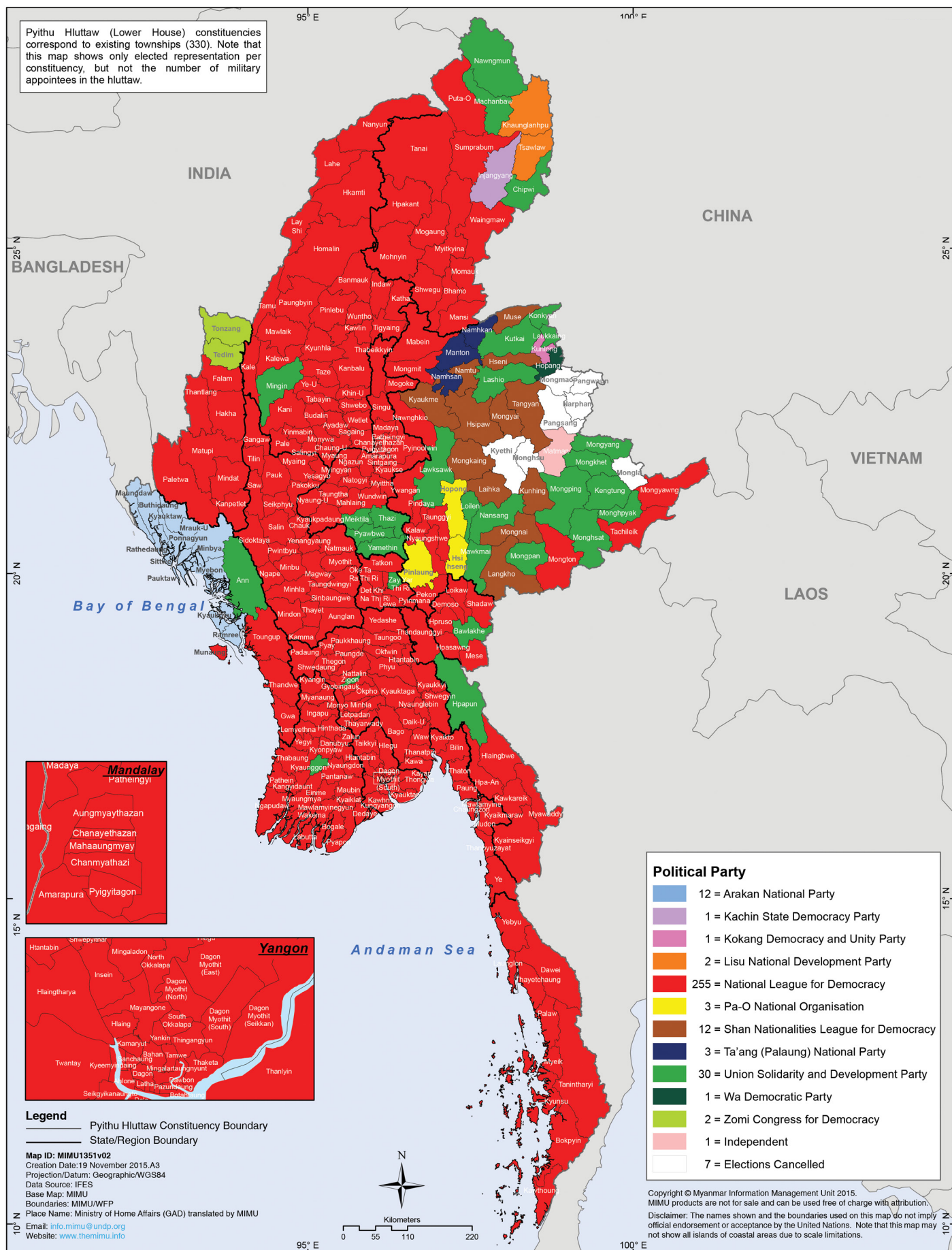


Disclaimer: The boundaries and names shown and the designations used on this map do not imply official endorsement or acceptance by the United Nations.



Amyotha Hluttaw Election Results 2015

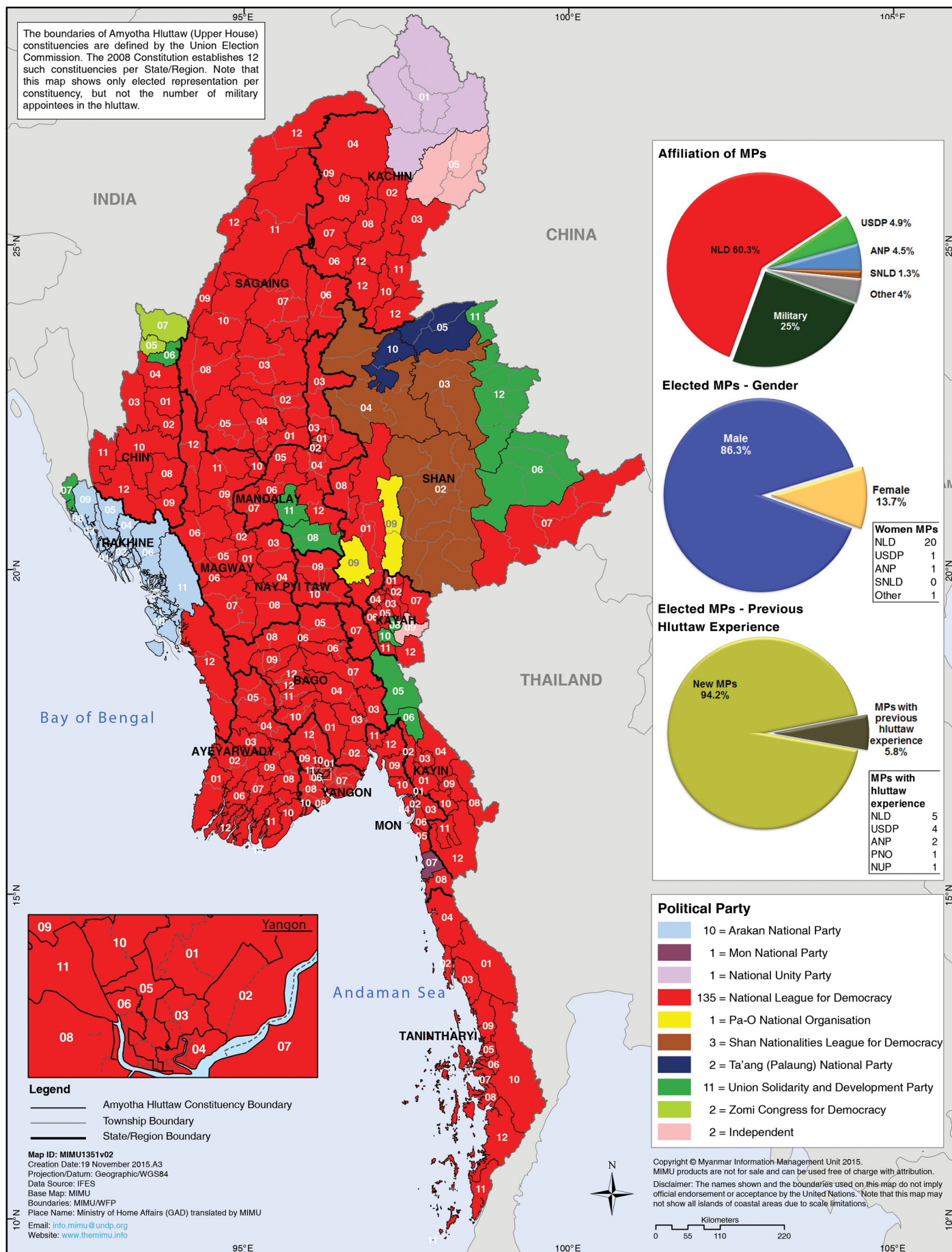






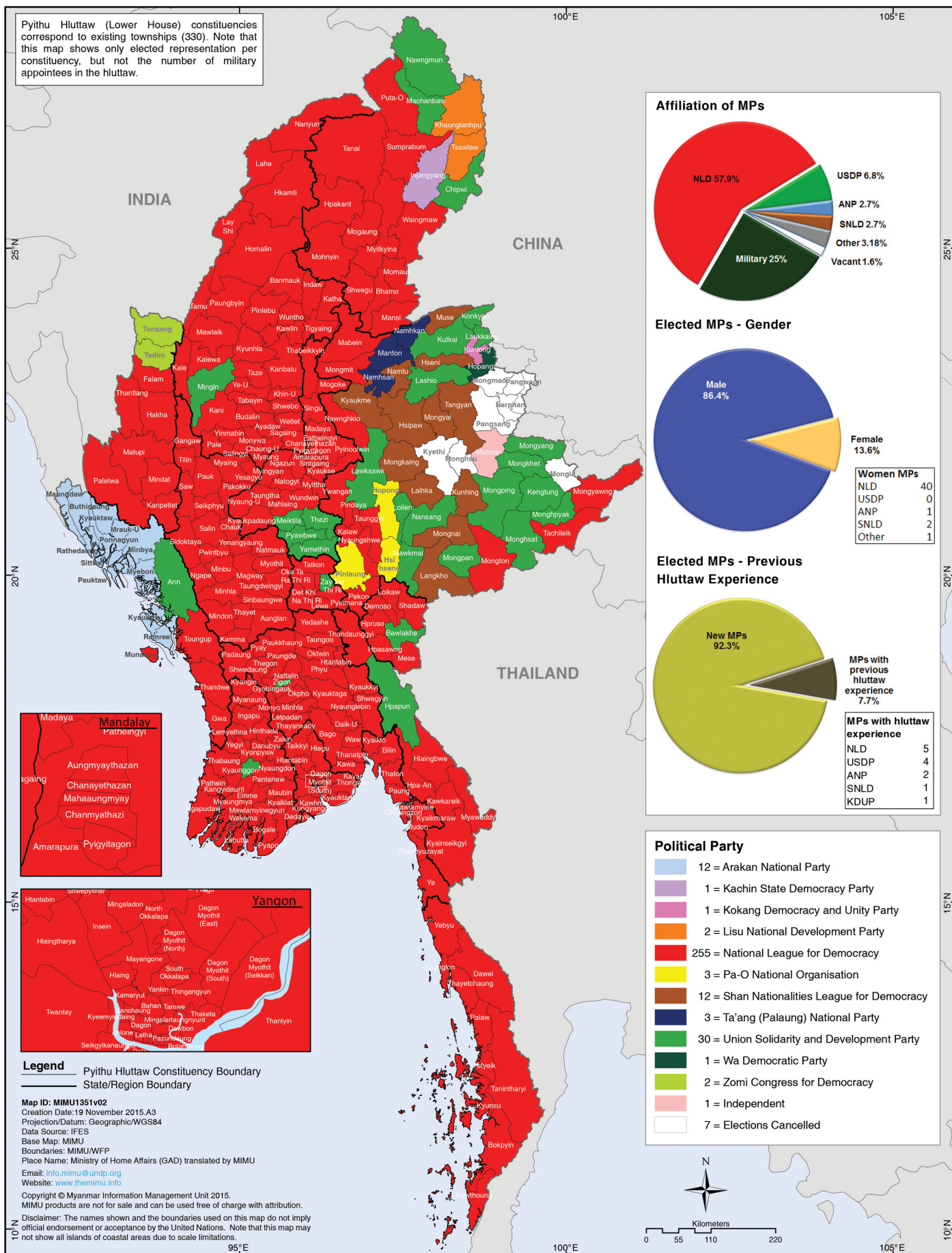
Amyotha Hluttaw Election Results 2015

with MP Information



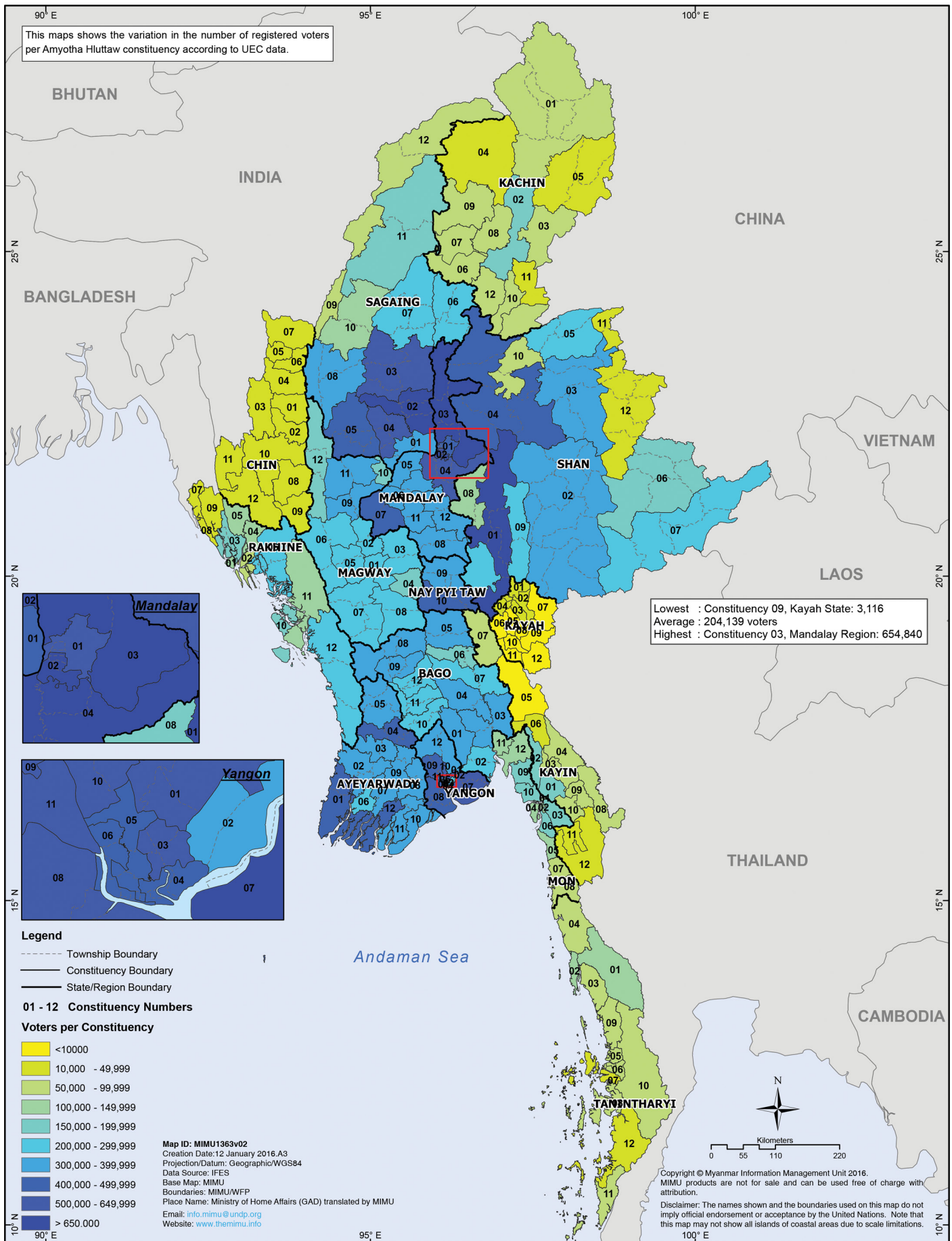


Pyithu Hluttaw Election Results 2015 with MP Information

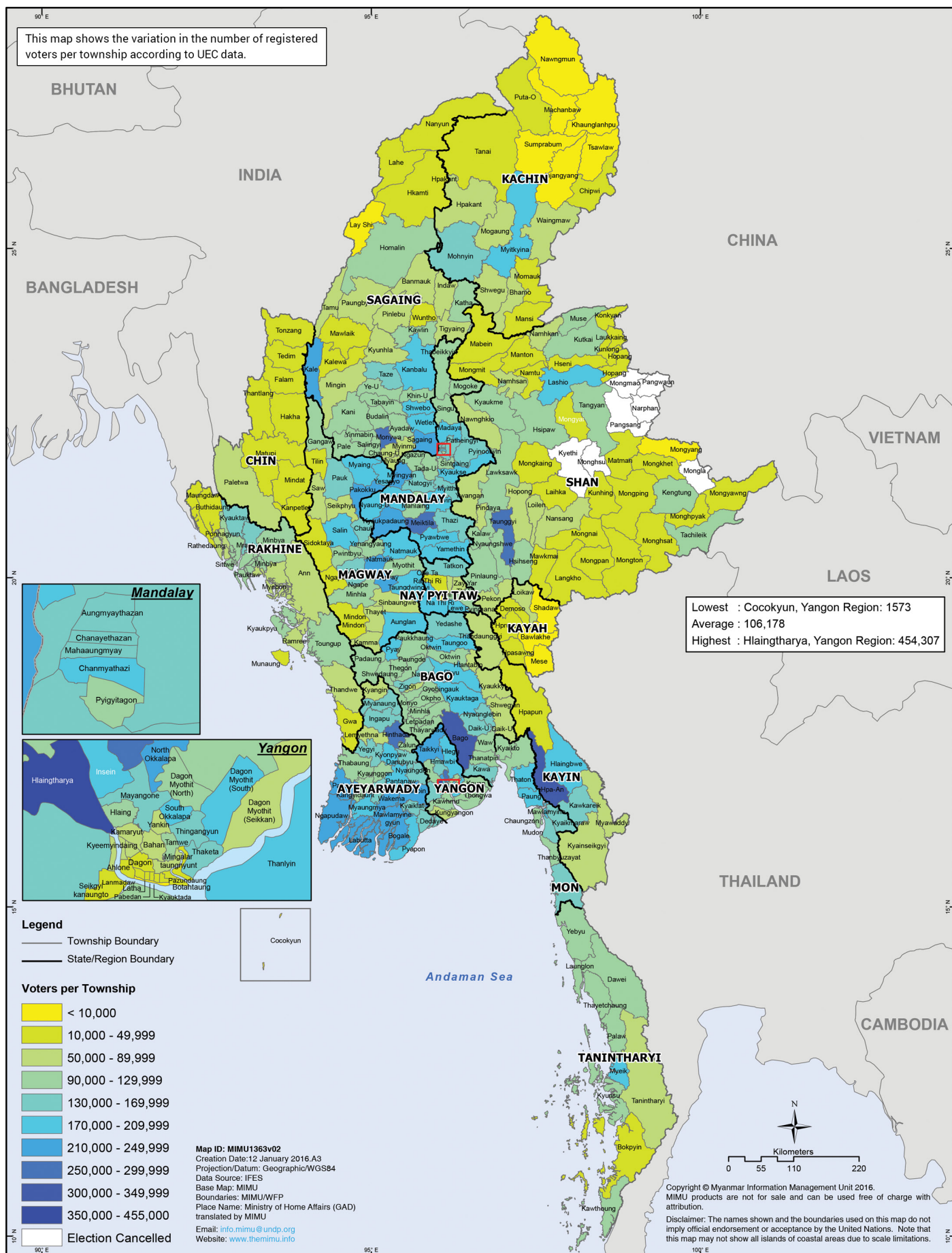




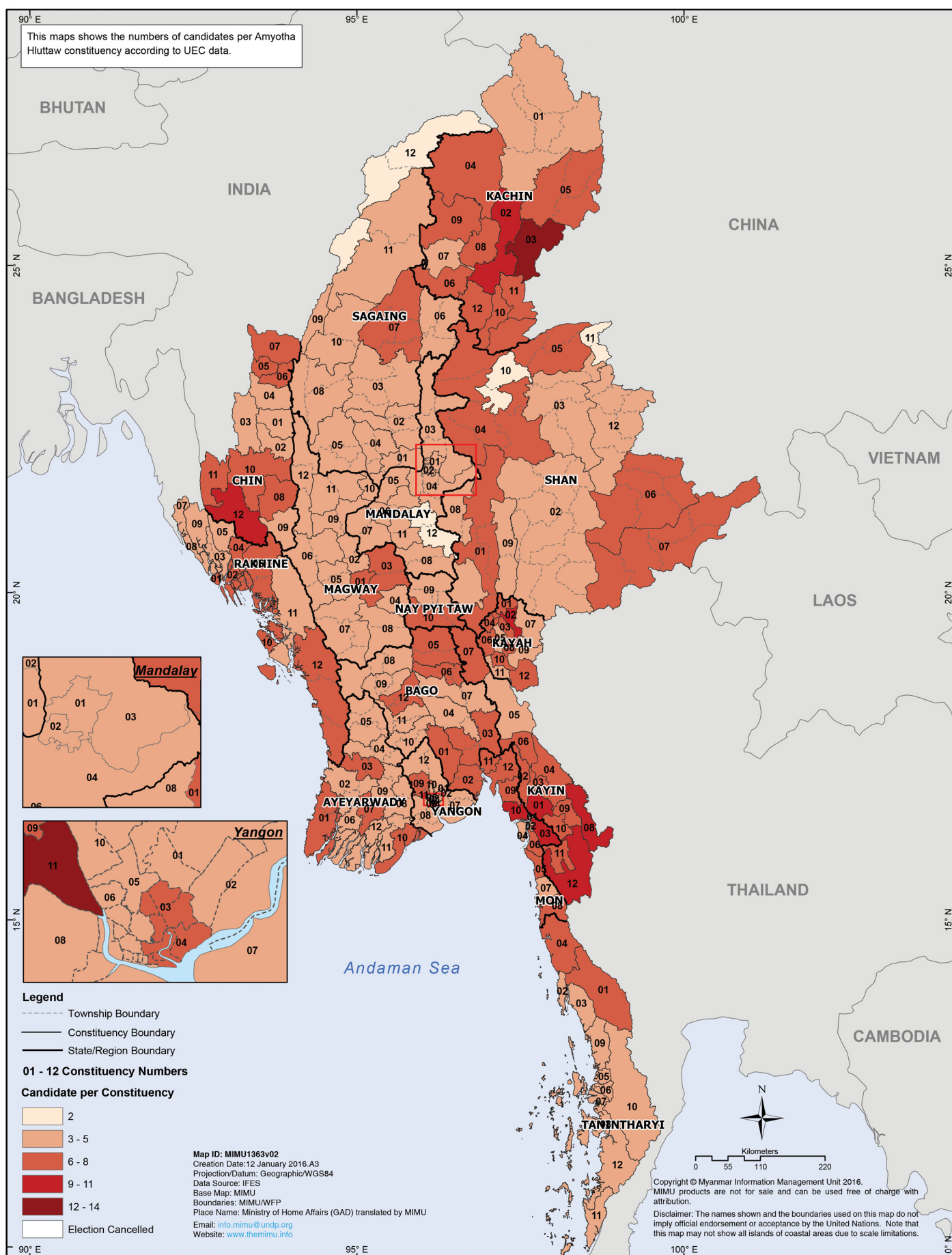
Eligible Voters per Amyotha Hluttaw Constituency 2015 Elections



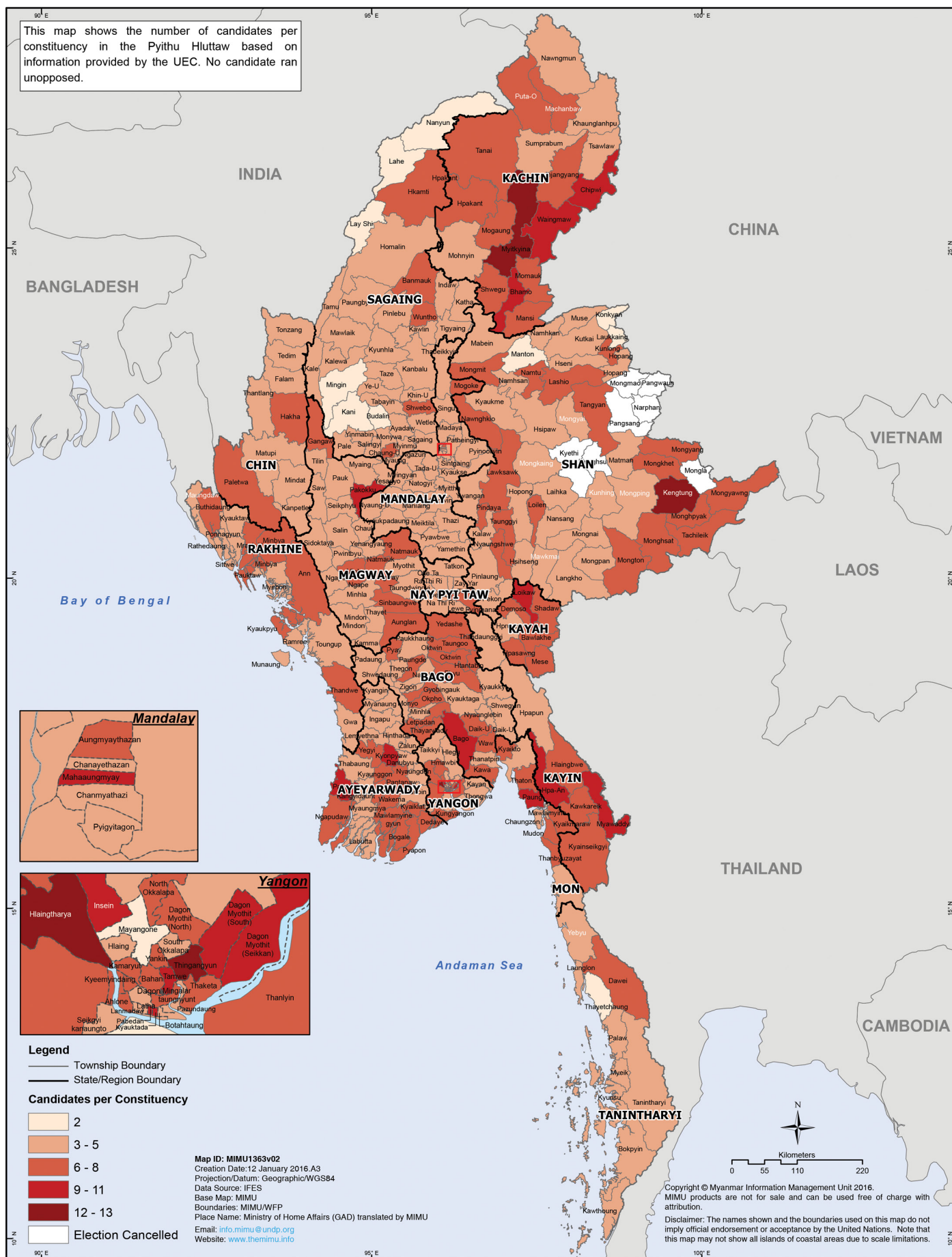
Eligible Voters per Pyithu Hluttaw Constituency 2015 Elections

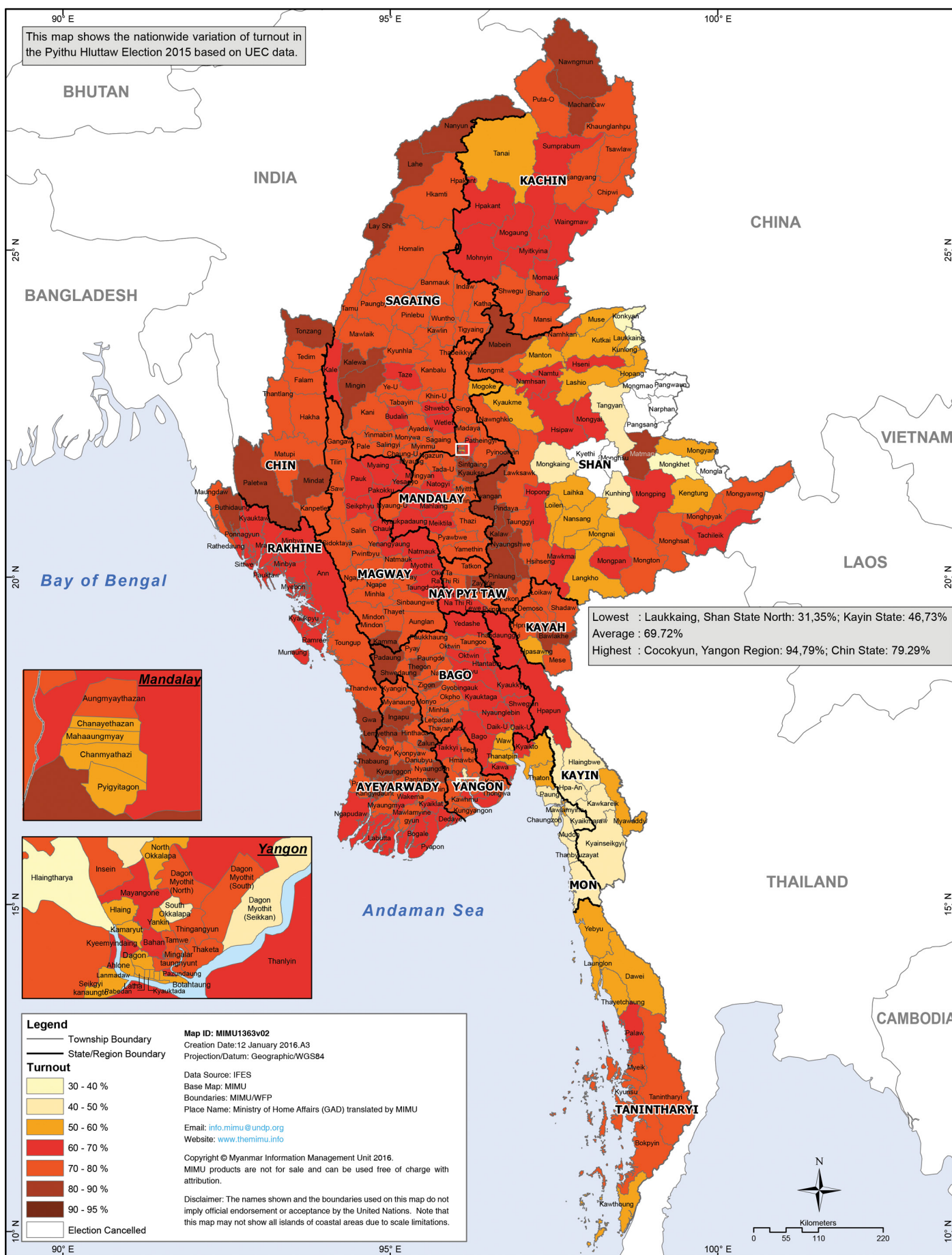


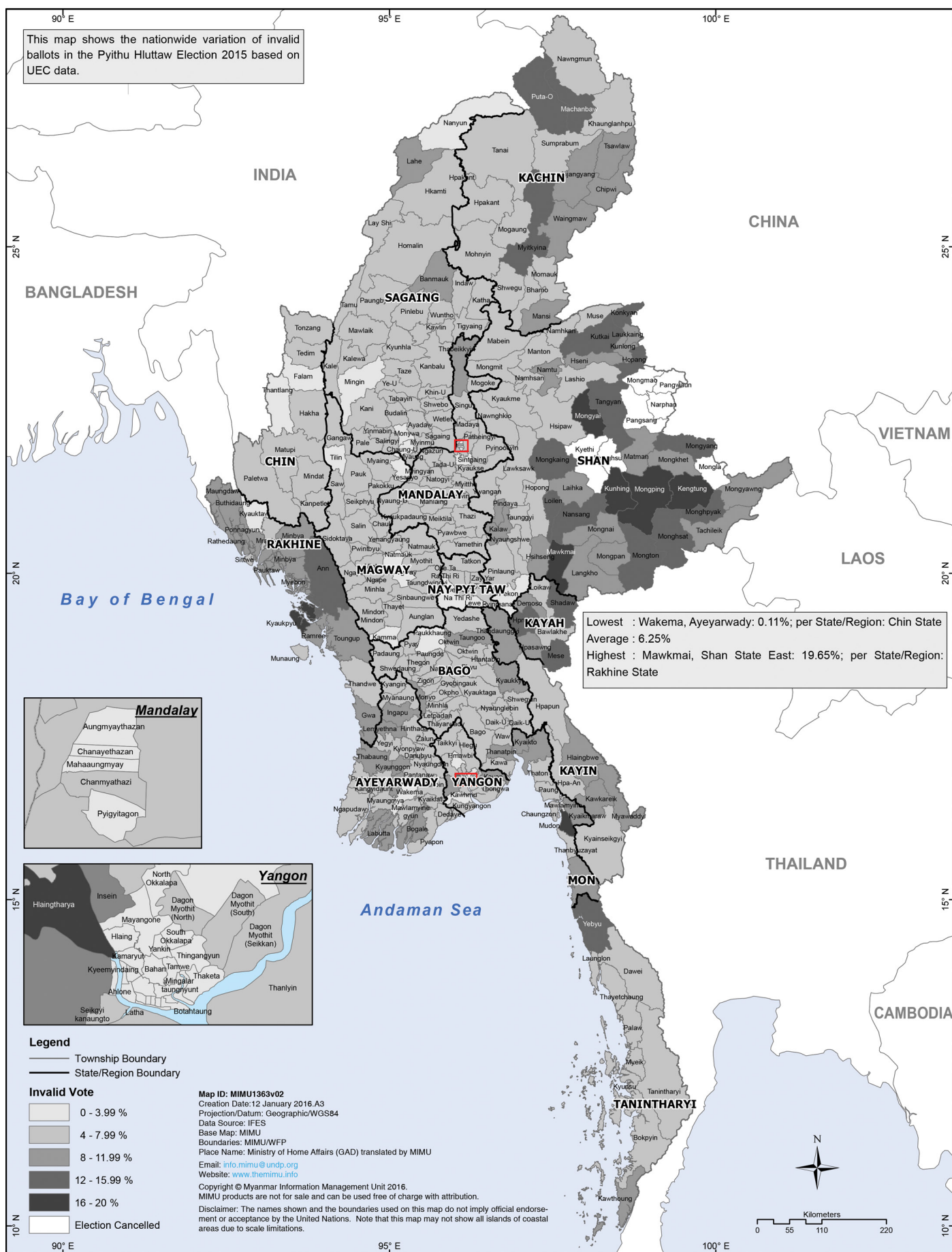
Candidates per Amyotha Hluttaw Constituency 2015 Elections



Candidates per Pyithu Hluttaw Constituency 2015 Elections

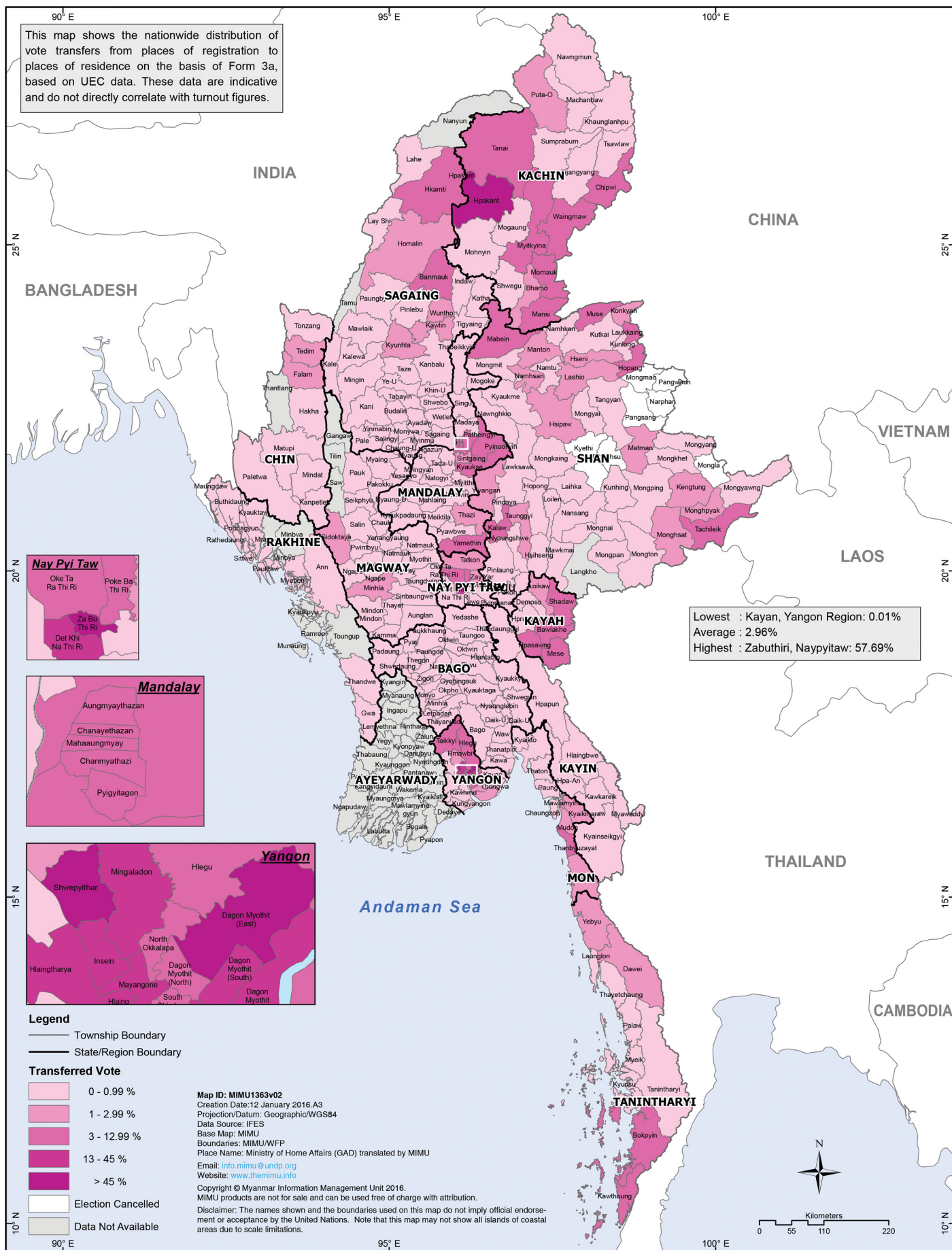






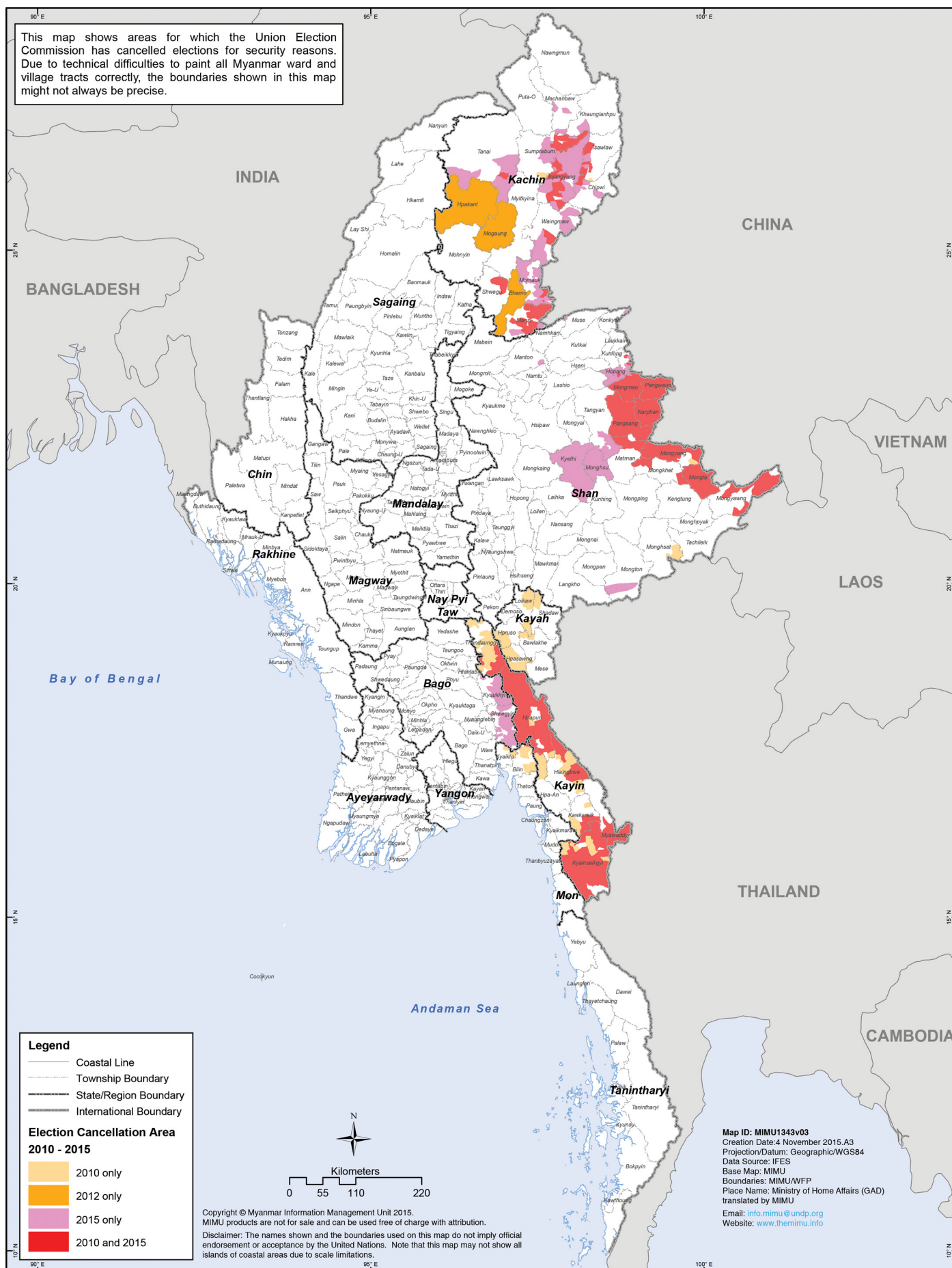


Transferred Votes in the 2015 Elections

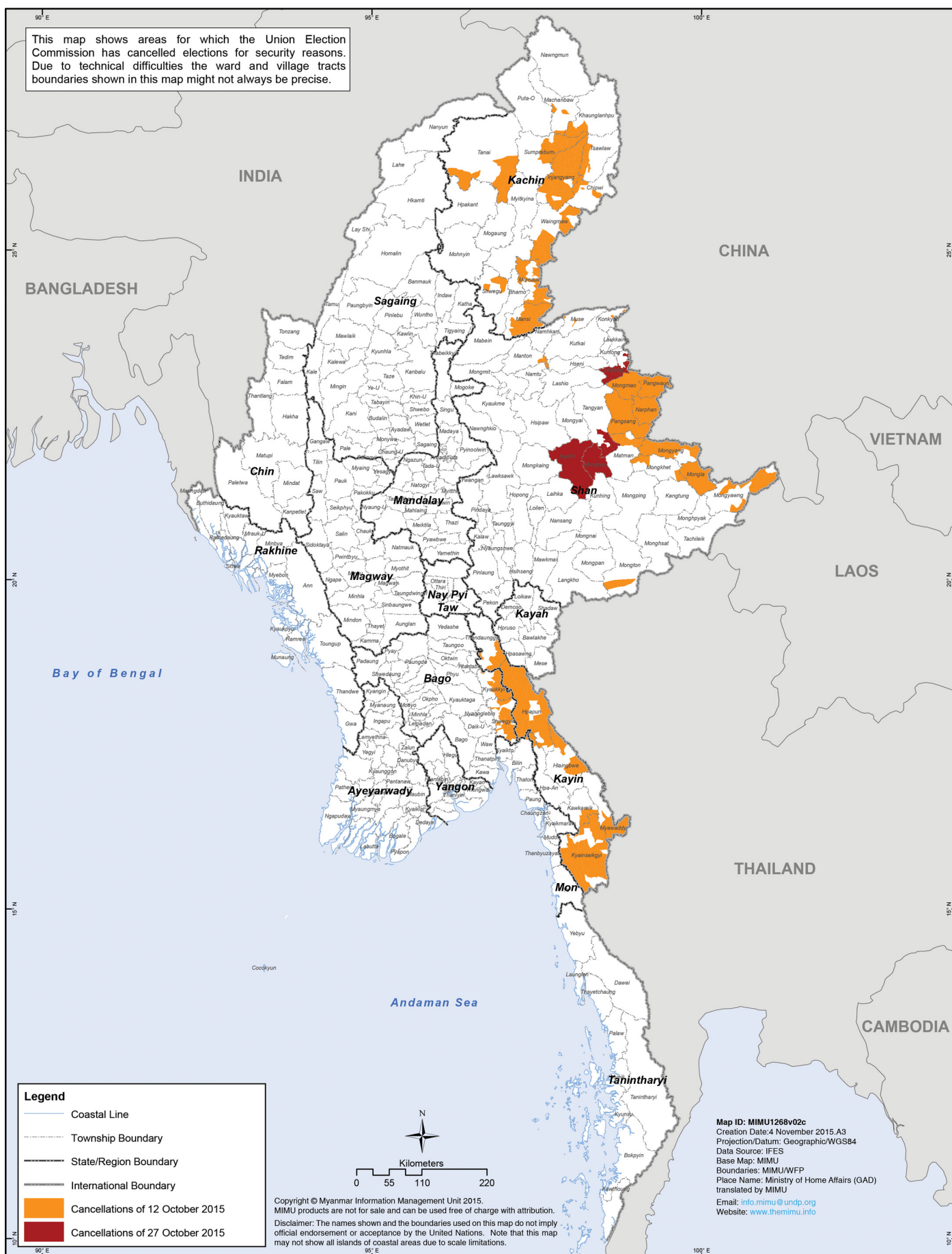




Myanmar Information Management Unit Election Cancellations 2010 - 2015

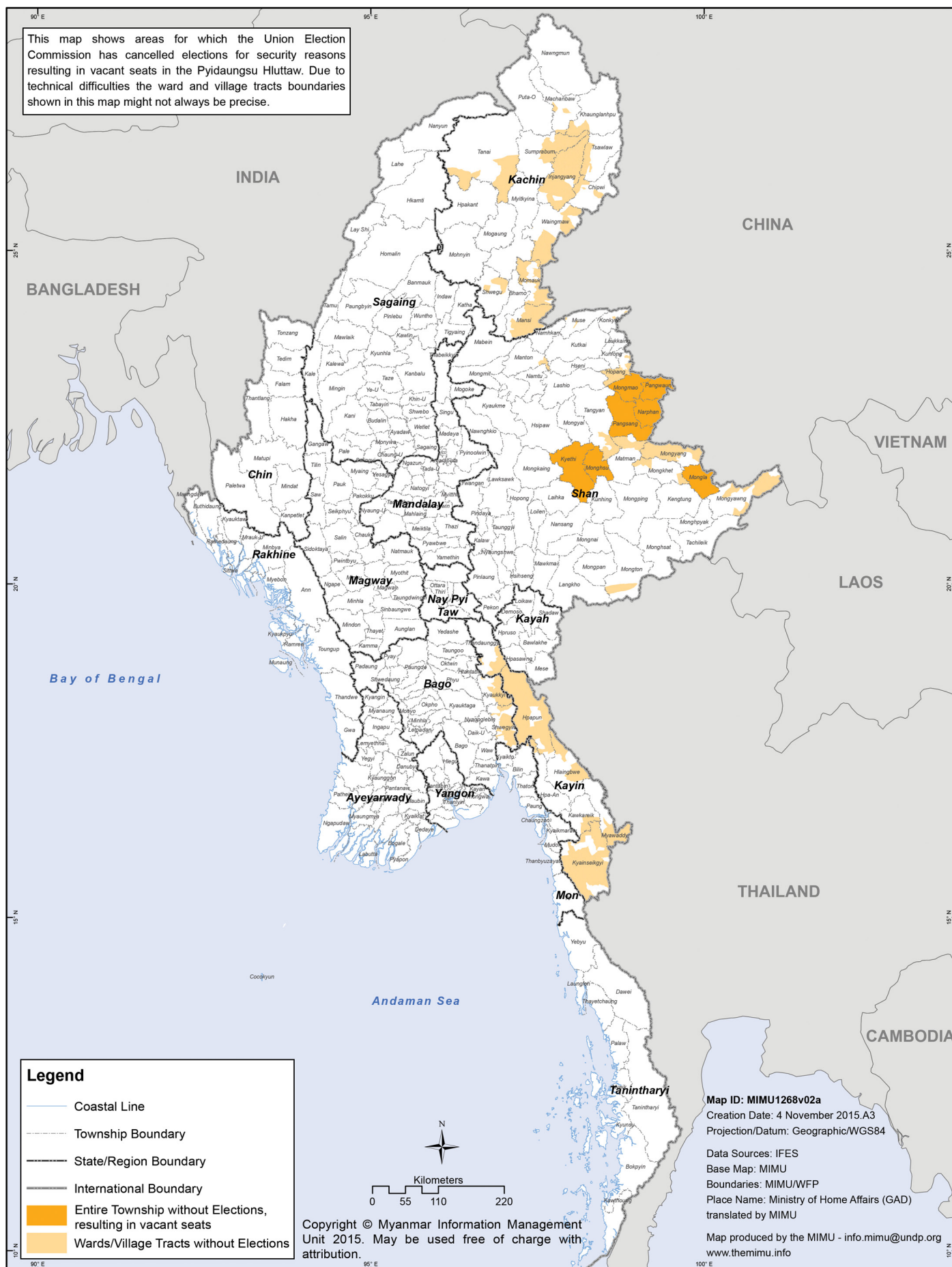


Sequence of 2015 Election Cancellations



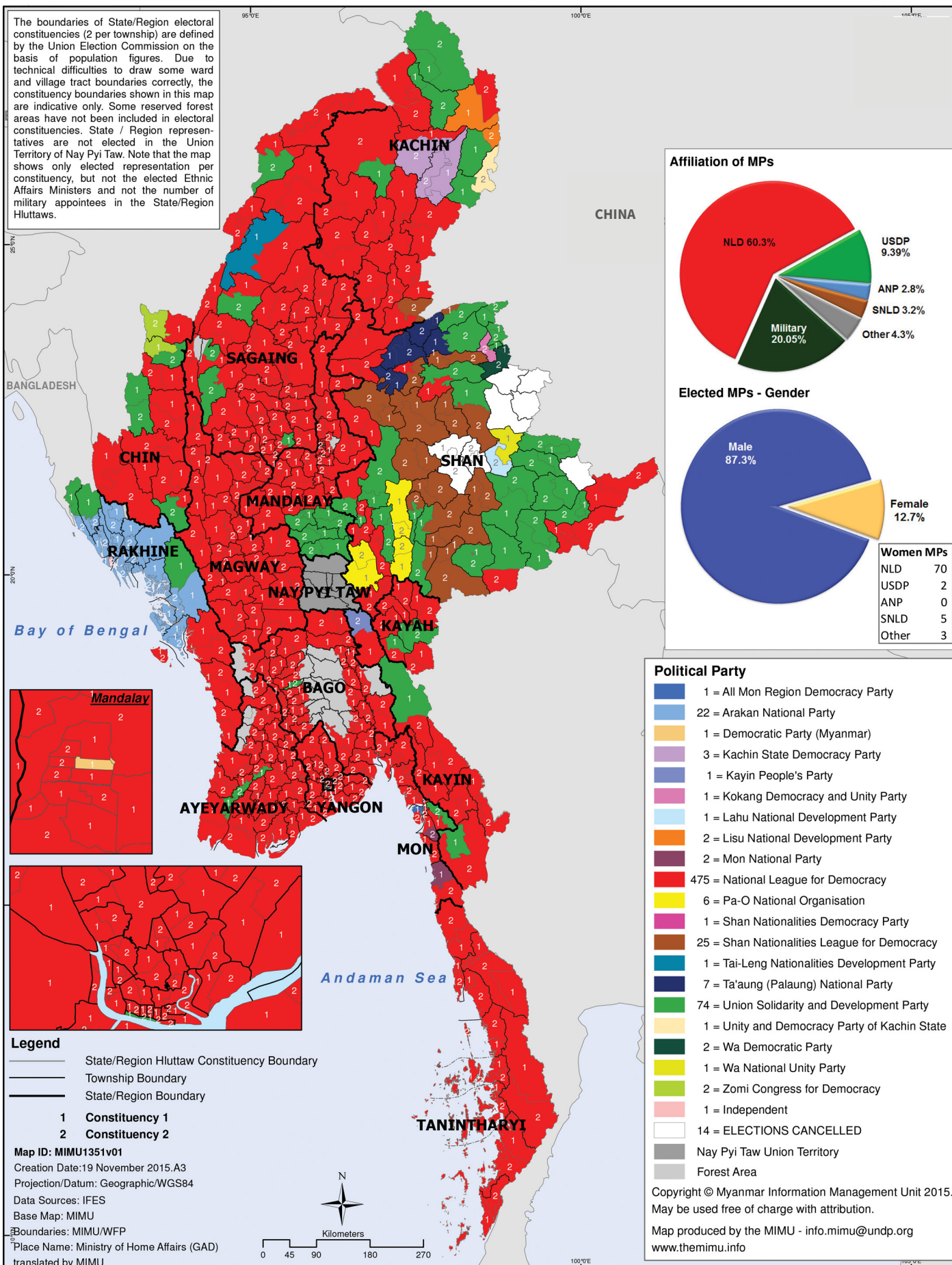


2015 Election Cancellations & Vacant Seats



State and Region Hluttaw Election Results 2015

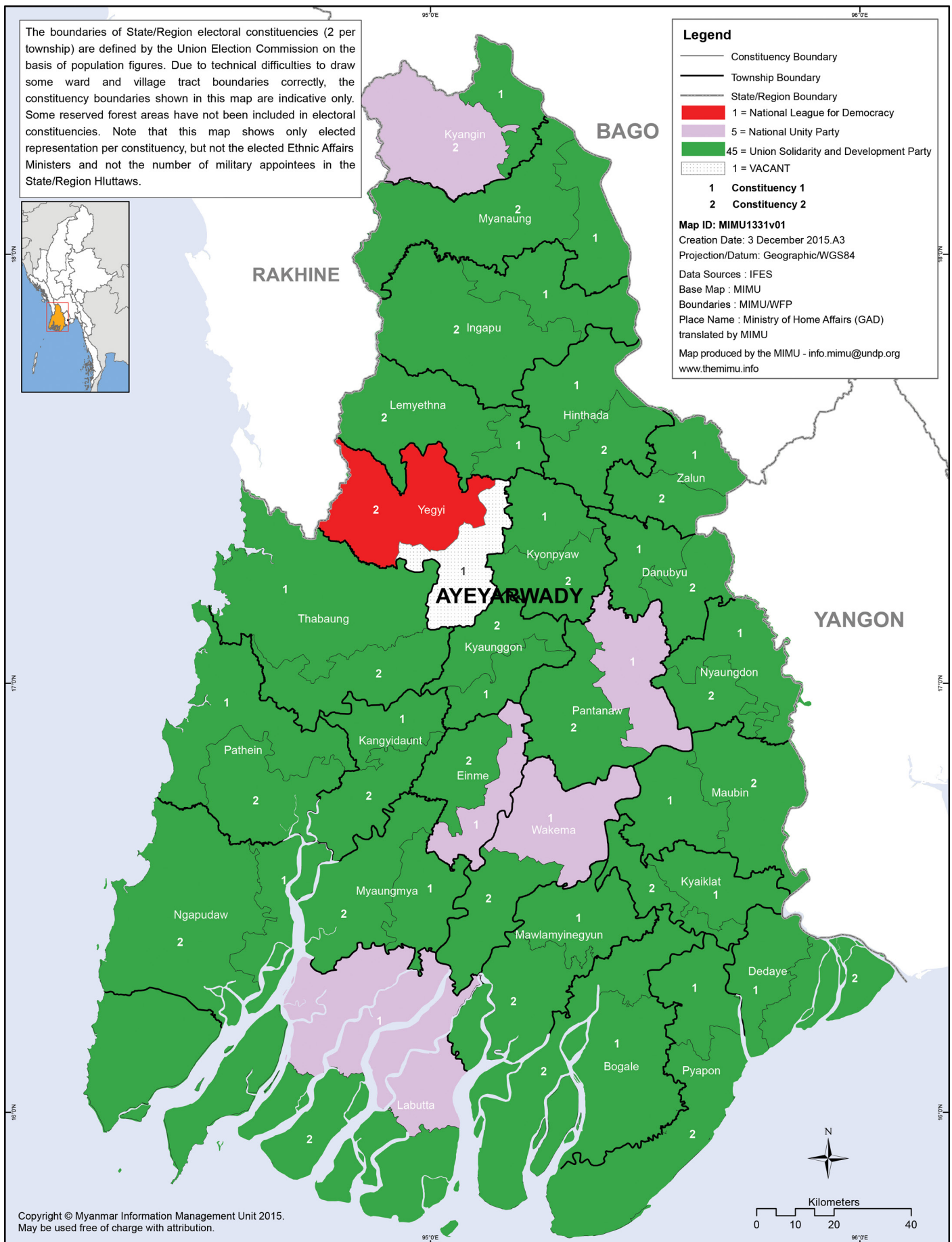
The boundaries of State/Region electoral constituencies (2 per township) are defined by the Union Election Commission on the basis of population figures. Due to technical difficulties to draw some ward and village tract boundaries correctly, the constituency boundaries shown in this map are indicative only. Some reserved forest areas have not been included in electoral constituencies. State / Region representatives are not elected in the Union Territory of Nay Pyi Taw. Note that the map shows only elected representation per constituency, but not the elected Ethnic Affairs Ministers and not the number of military appointees in the State/Region Hluttaws.





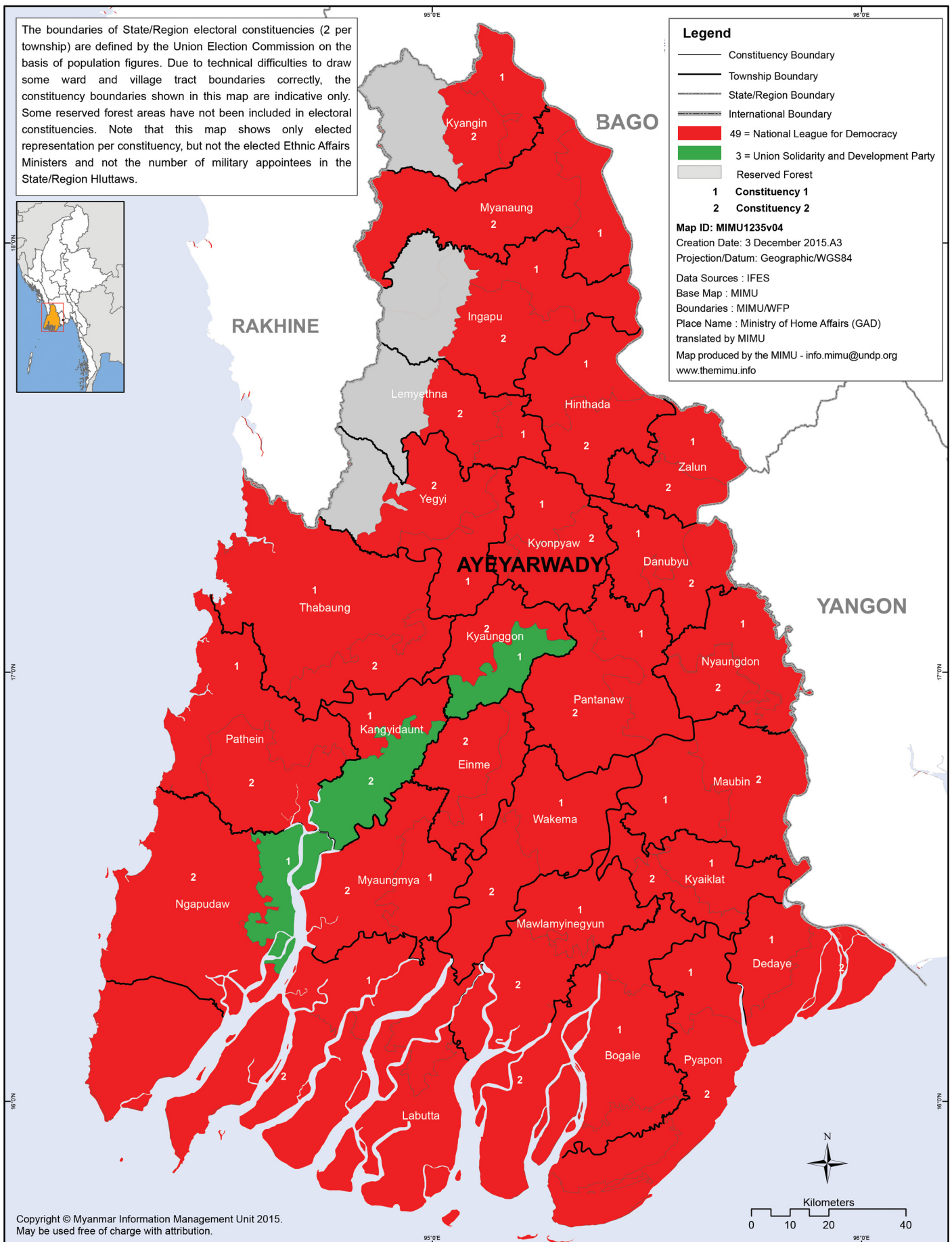
Political Party Representation Before Elections 2015

Ayeyarwady Region Hluttaw



Election Results 2015

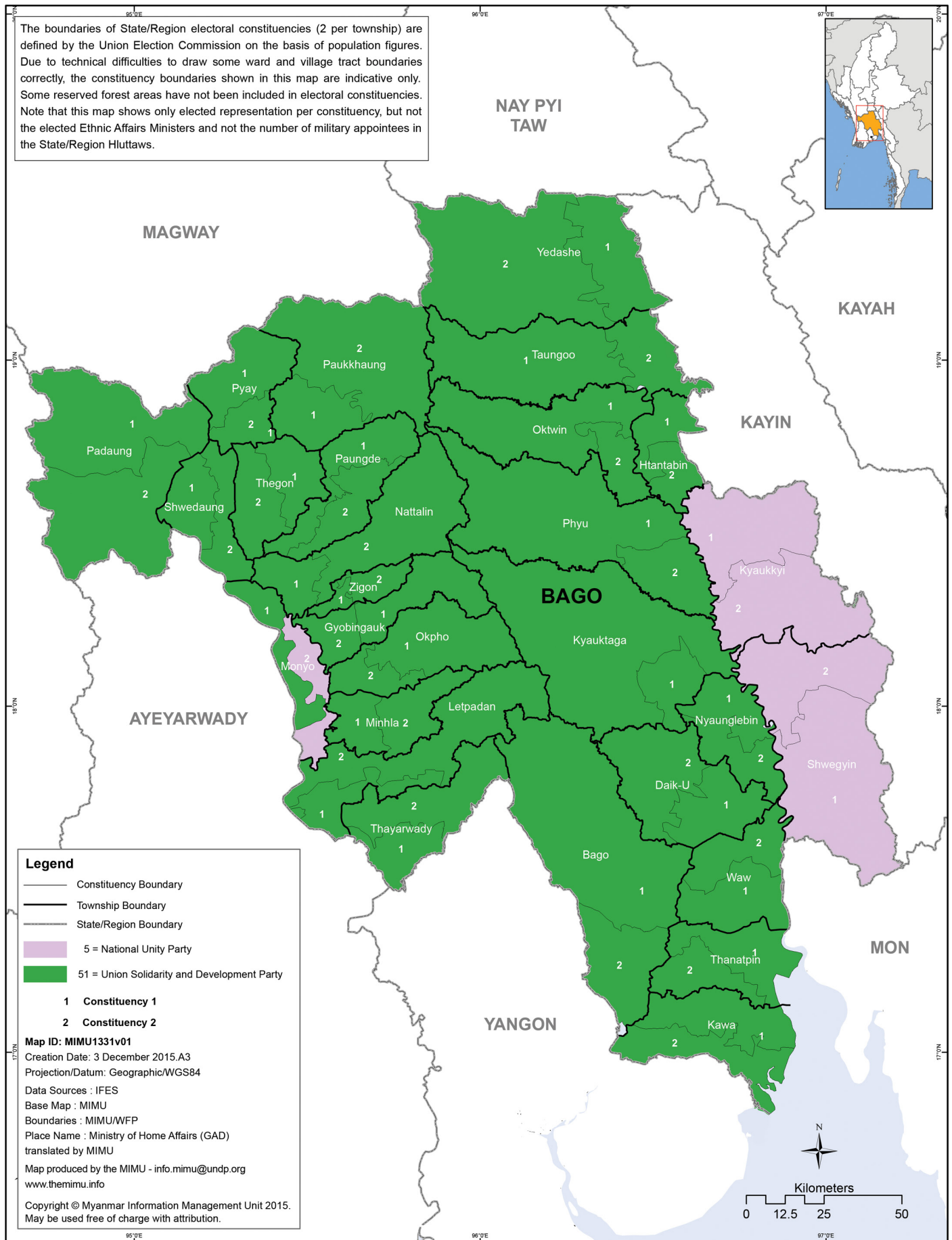
Ayeyarwady Region Hluttaw





Political Party Representation Before Elections 2015

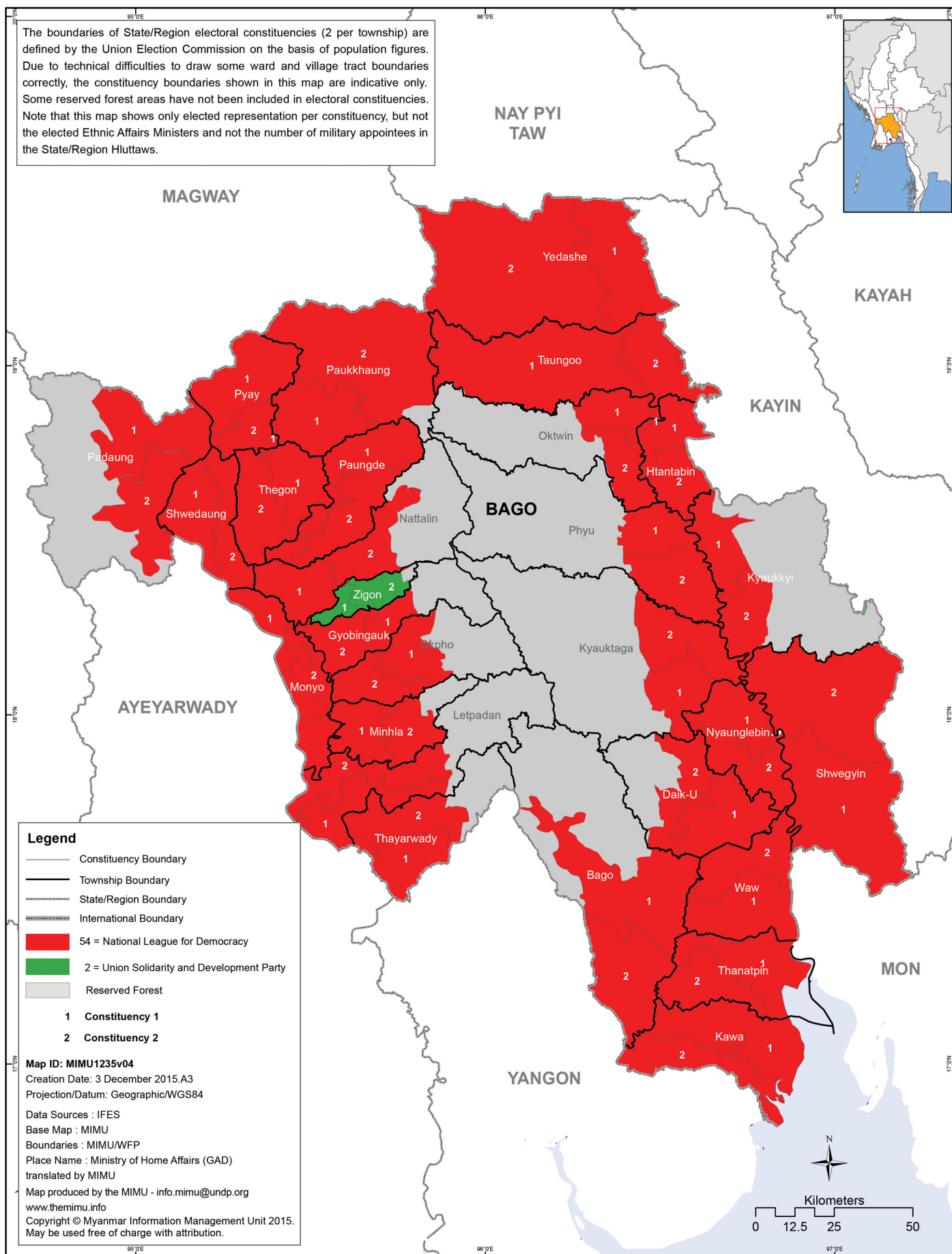
Bago Region Hluttaw



Disclaimer: The names shown and the boundaries used on this map do not imply official endorsement or acceptance by the United Nations.

Election Results 2015

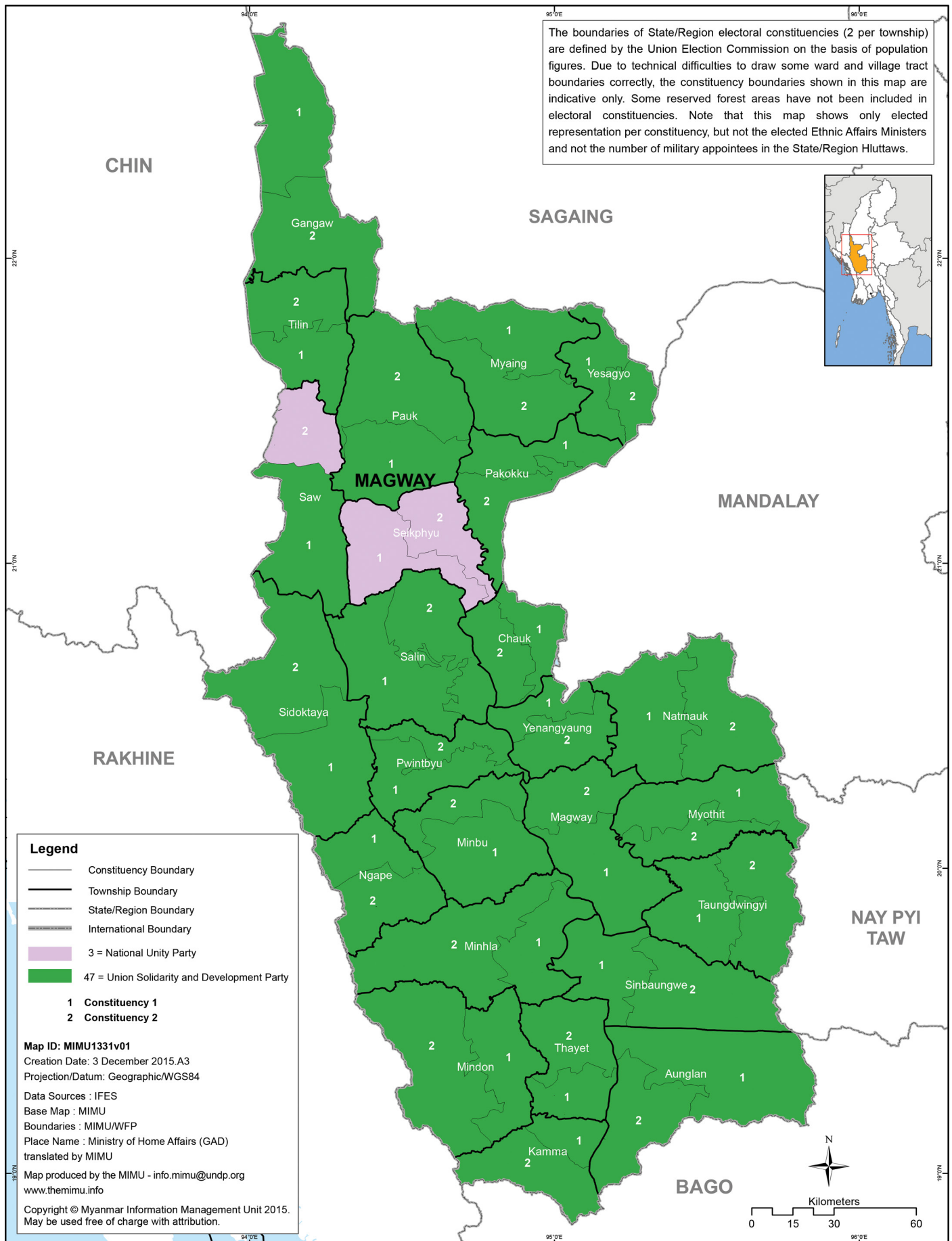
Bago Region Hluttaw





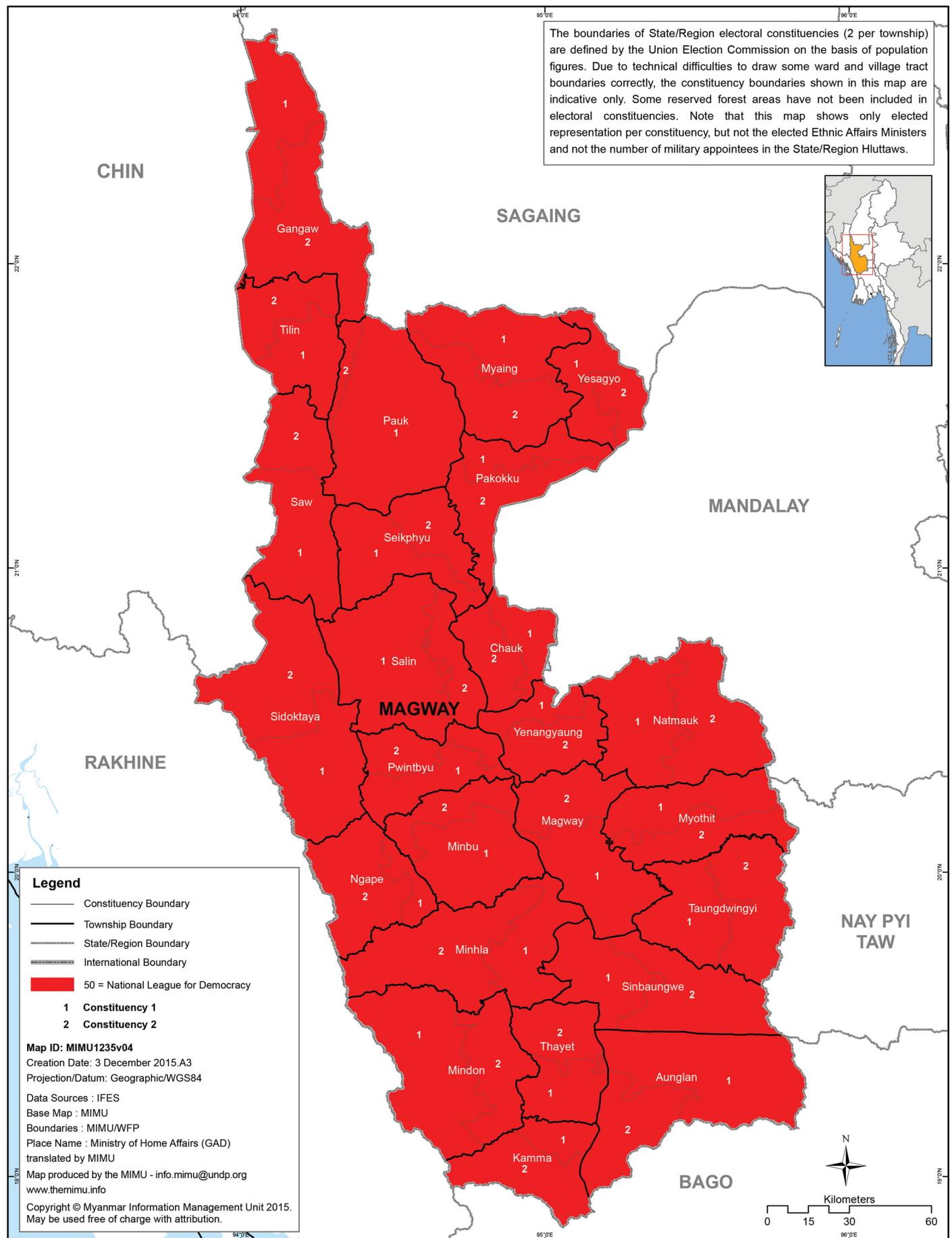
Political Party Representation Before Elections 2015

Magway Region Hluttaw



Election Results 2015

Magway Region Hluttaw

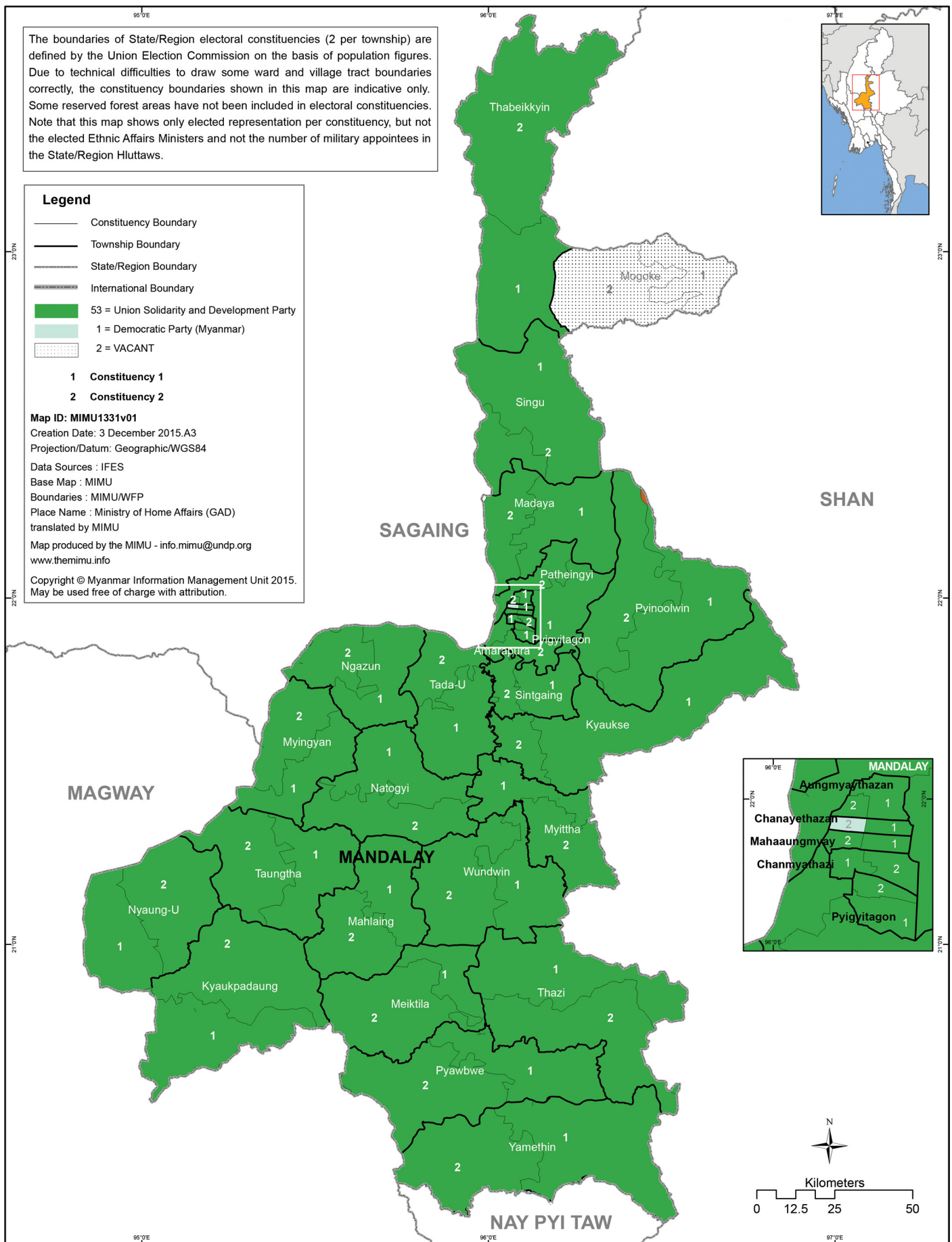


Disclaimer: The names shown and the boundaries used on this map do not imply official endorsement or acceptance by the United Nations.



Political Party Representation Before Elections 2015

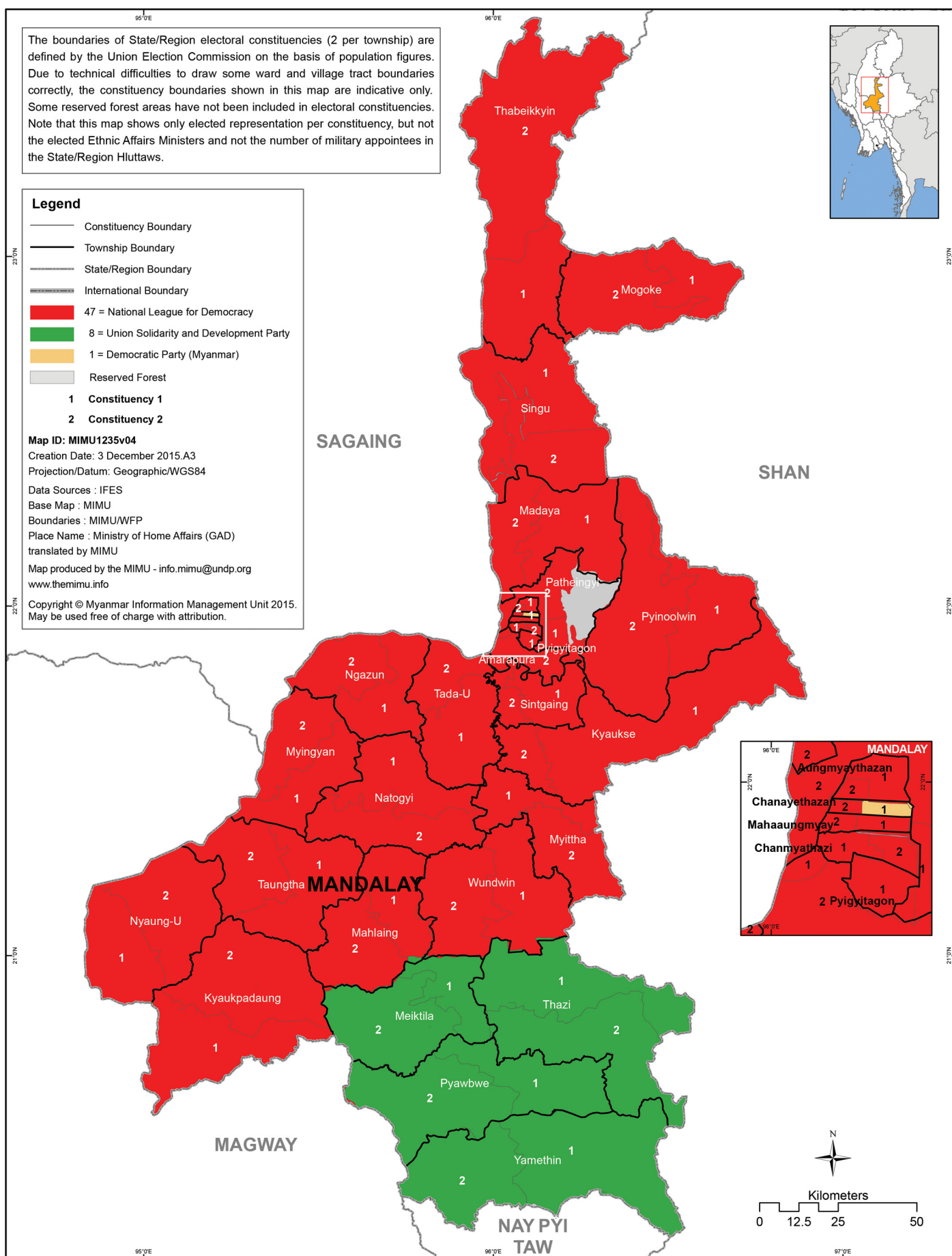
Mandalay Region Hluttaw



Disclaimer: The names shown and the boundaries used on this map do not imply official endorsement or acceptance by the United Nations.

Election Results 2015

Mandalay Region Hluttaw

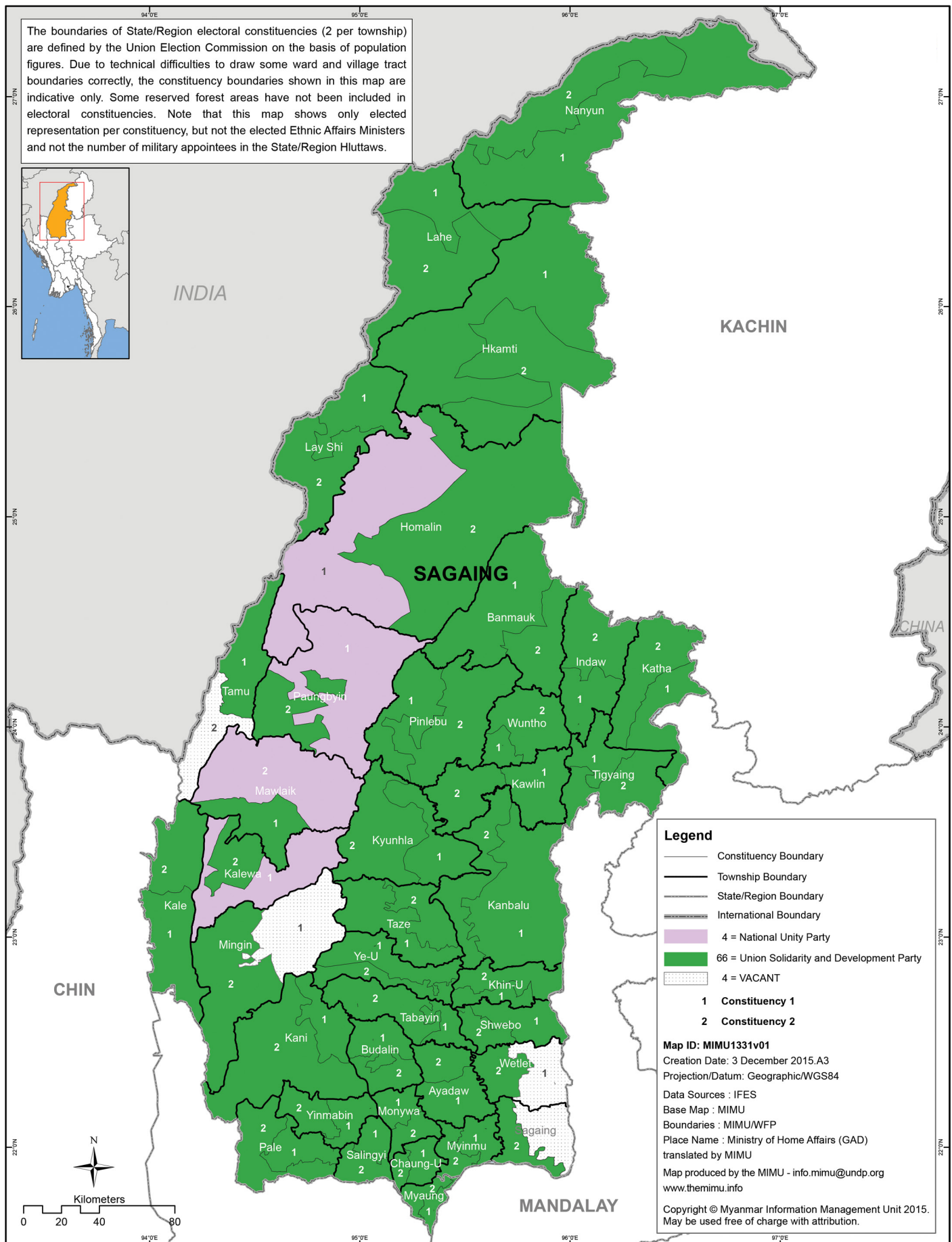


Disclaimer: The names shown and the boundaries used on this map do not imply official endorsement or acceptance by the United Nations.



Political Party Representation Before Elections 2015

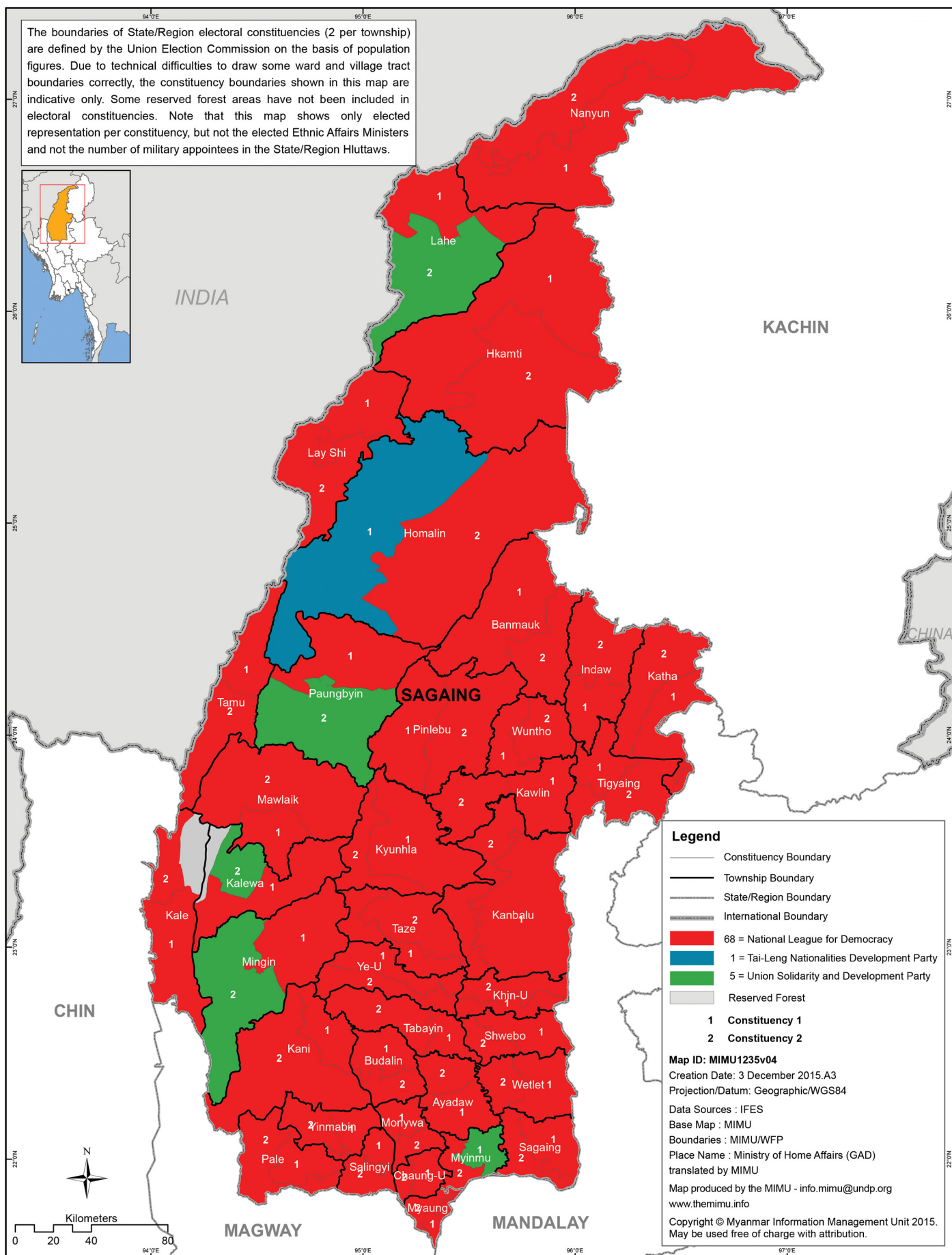
Sagaing Region Hluttaw



Disclaimer: The names shown and the boundaries used on this map do not imply official endorsement or acceptance by the United Nations.

Election Results 2015

Sagaing Region Hluttaw

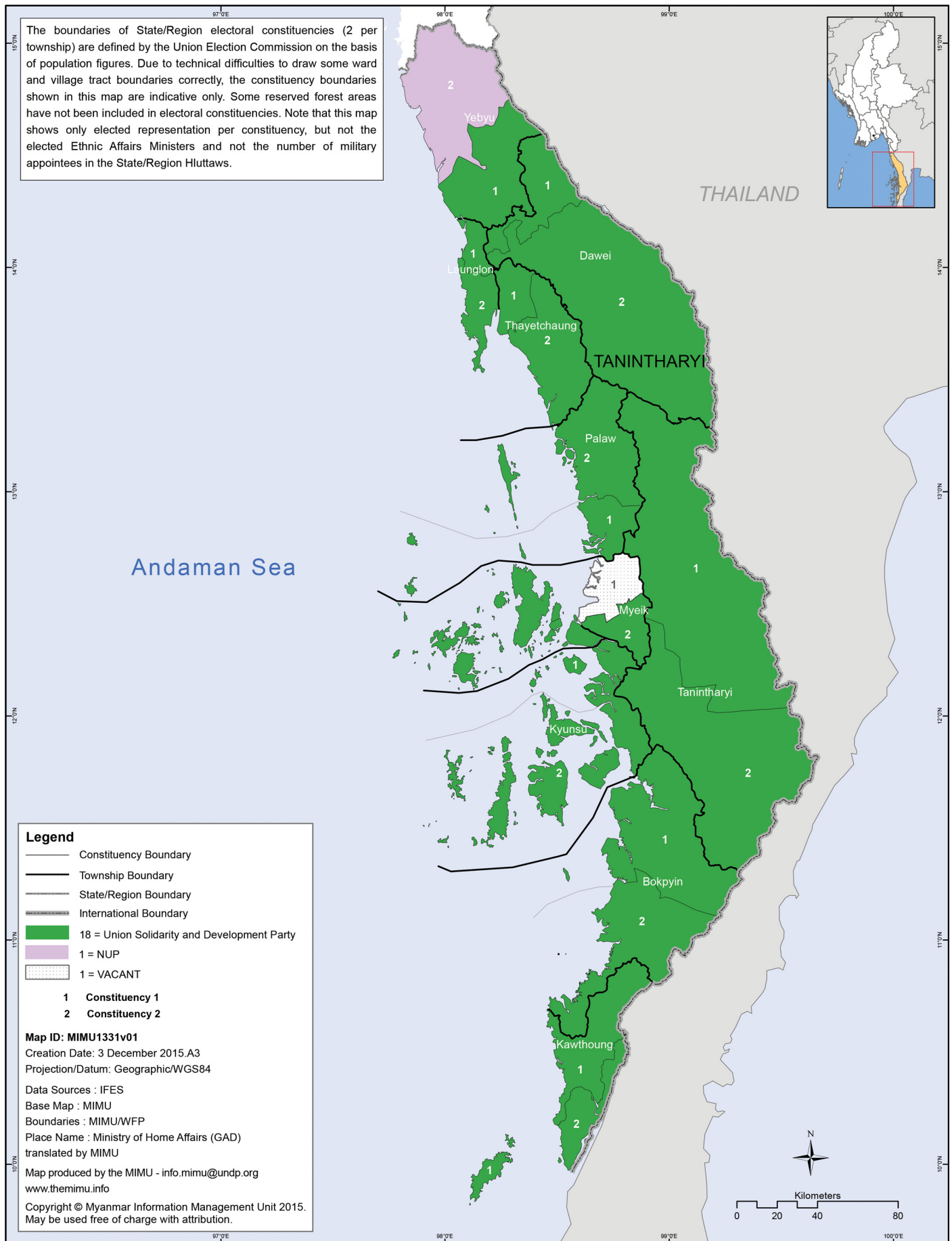


Disclaimer: The names shown and the boundaries used on this map do not imply official endorsement or acceptance by the United Nations.



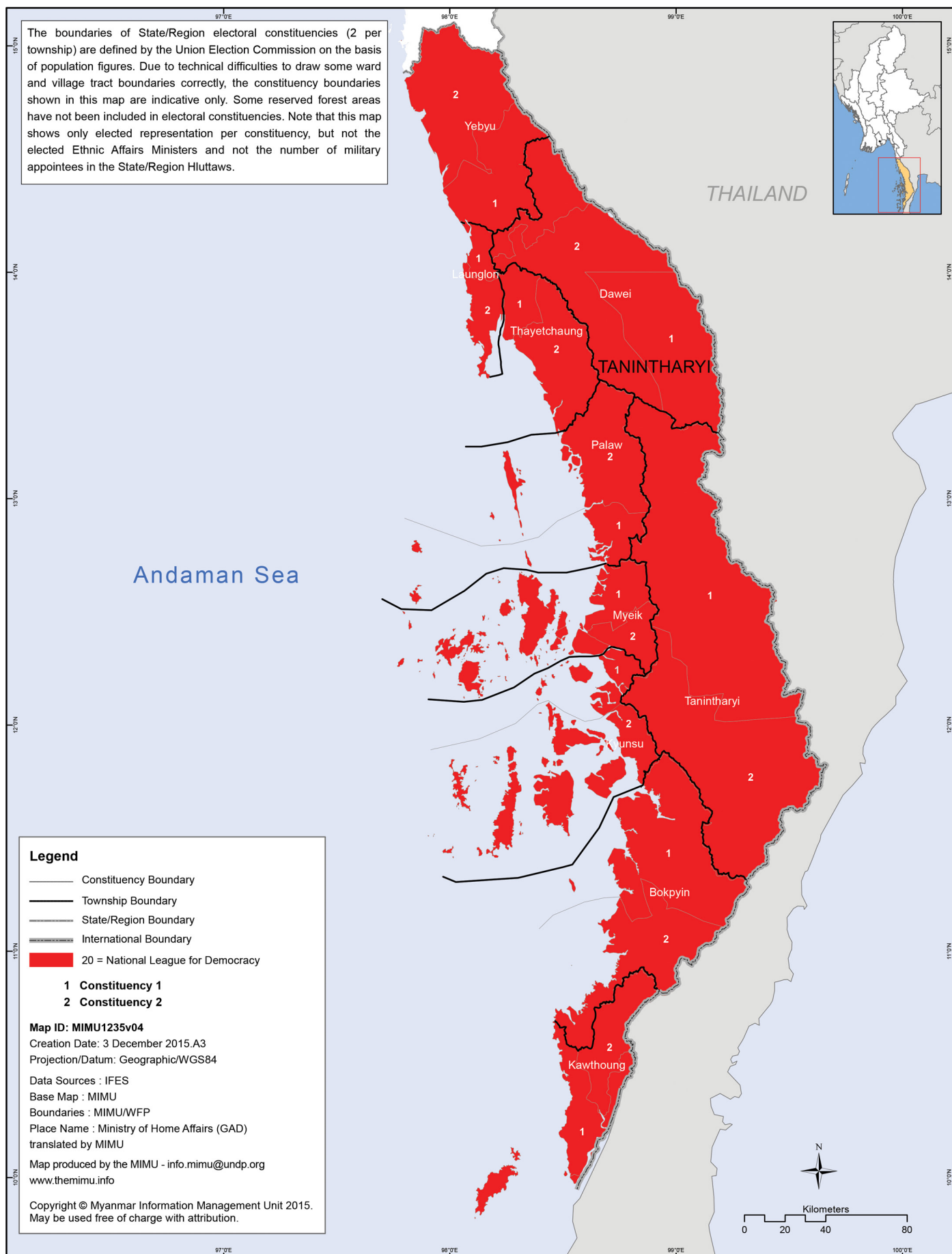
Political Party Representation Before Elections 2015

Tanintharyi Region Hluttaw



Election Results 2015

Tanintharyi Region Hluttaw

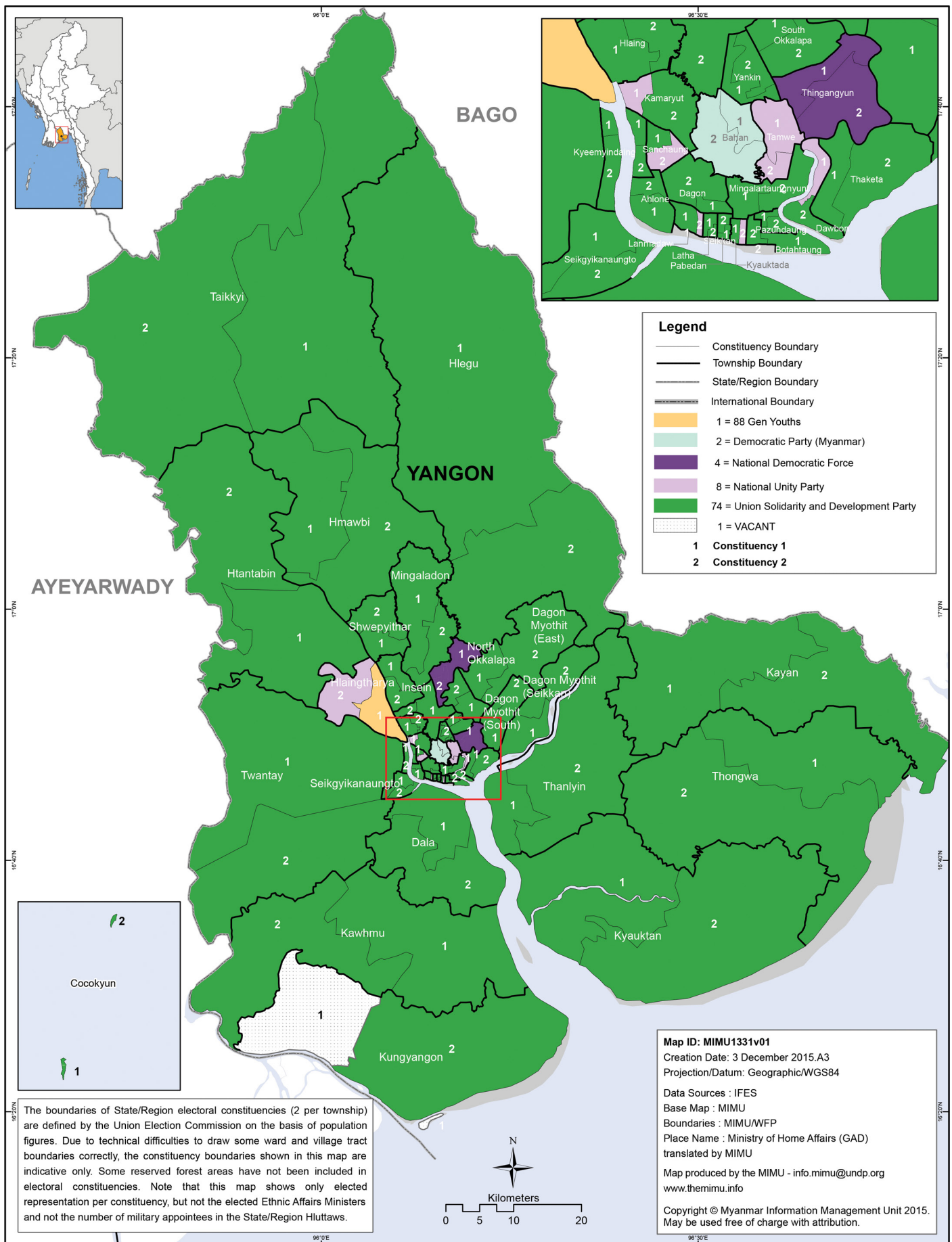


Disclaimer: The names shown and the boundaries used on this map do not imply official endorsement or acceptance by the United Nations.



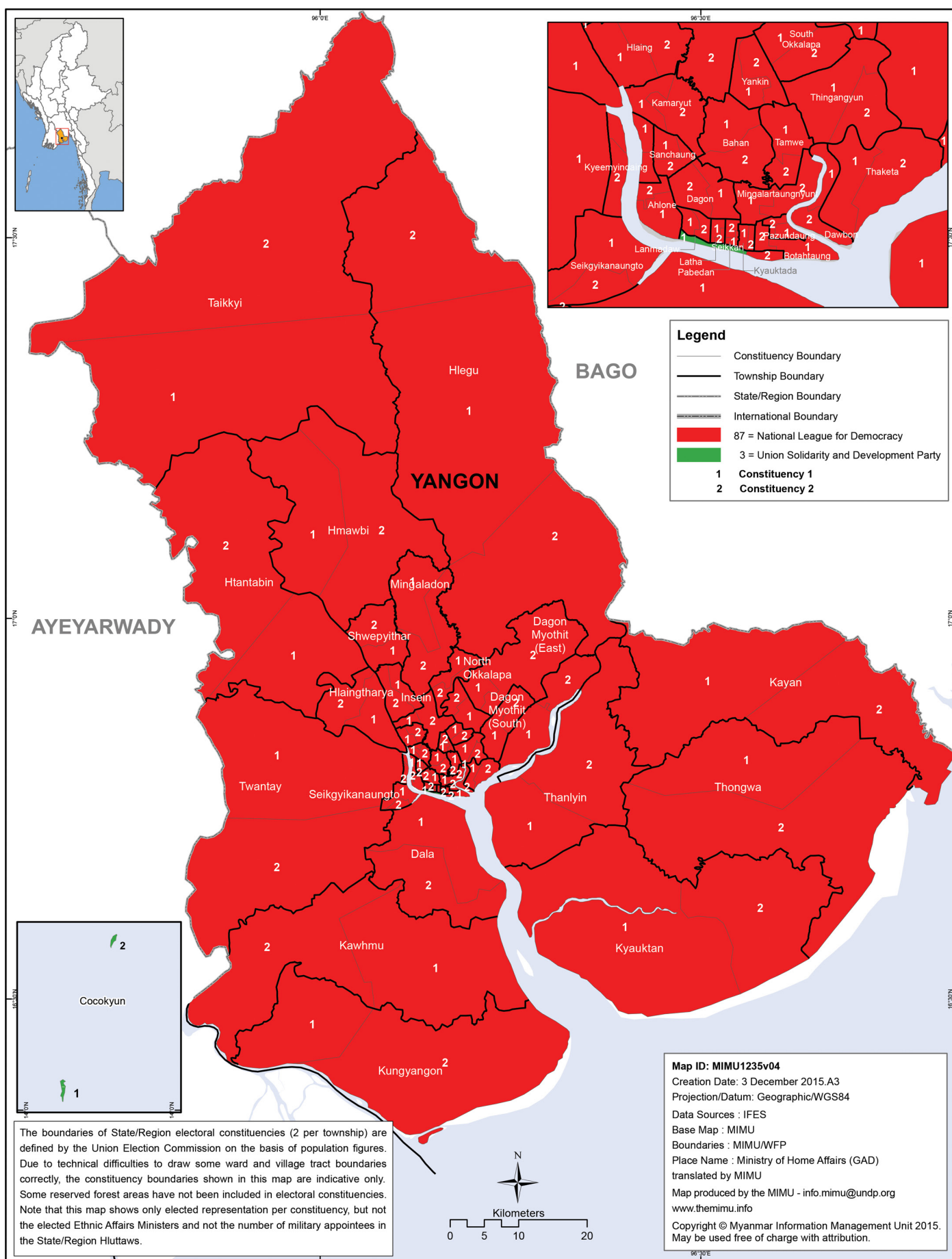
Political Party Representation Before Elections 2015

Yangon Region Hluttaw



Election Results 2015

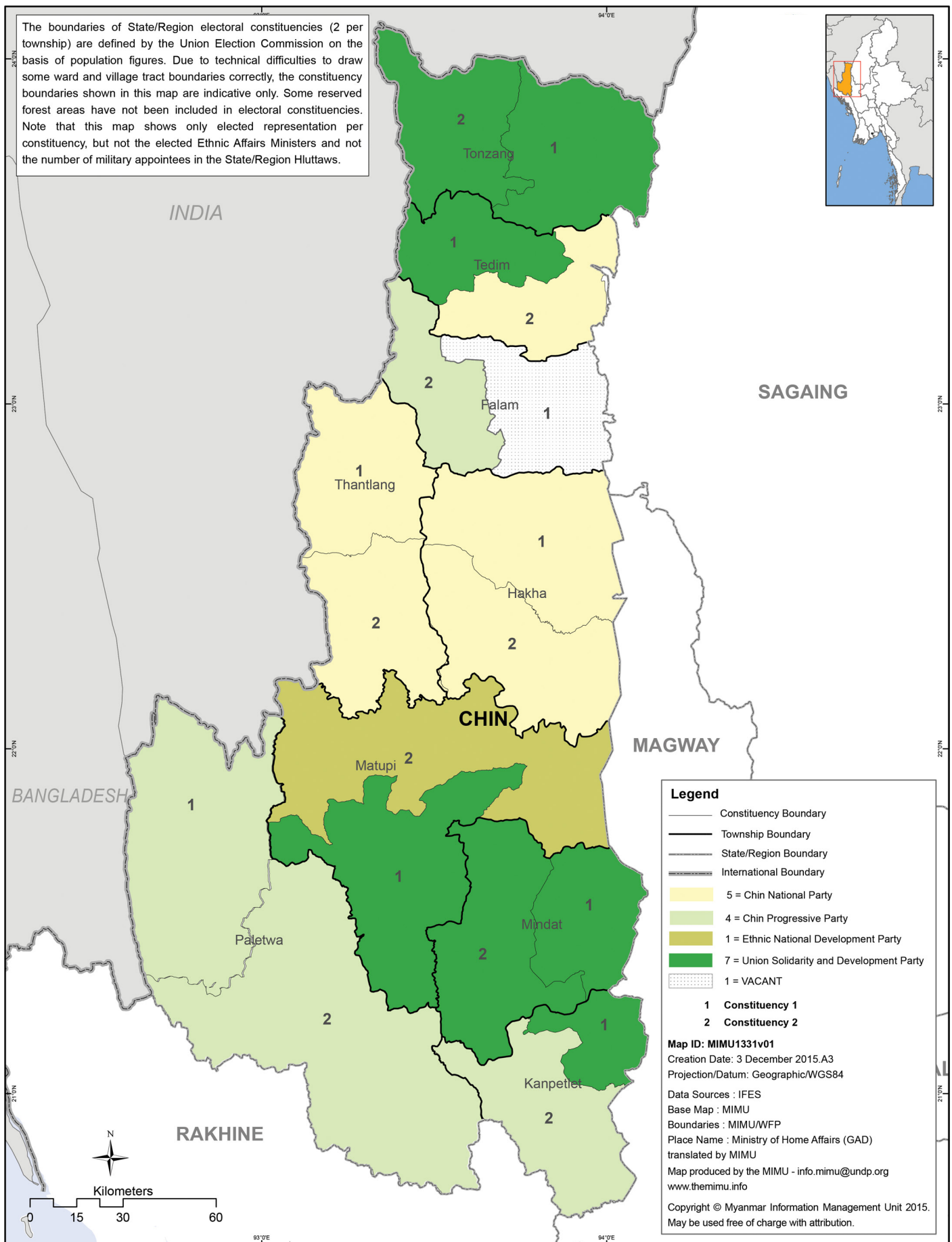
Yangon Region Hluttaw





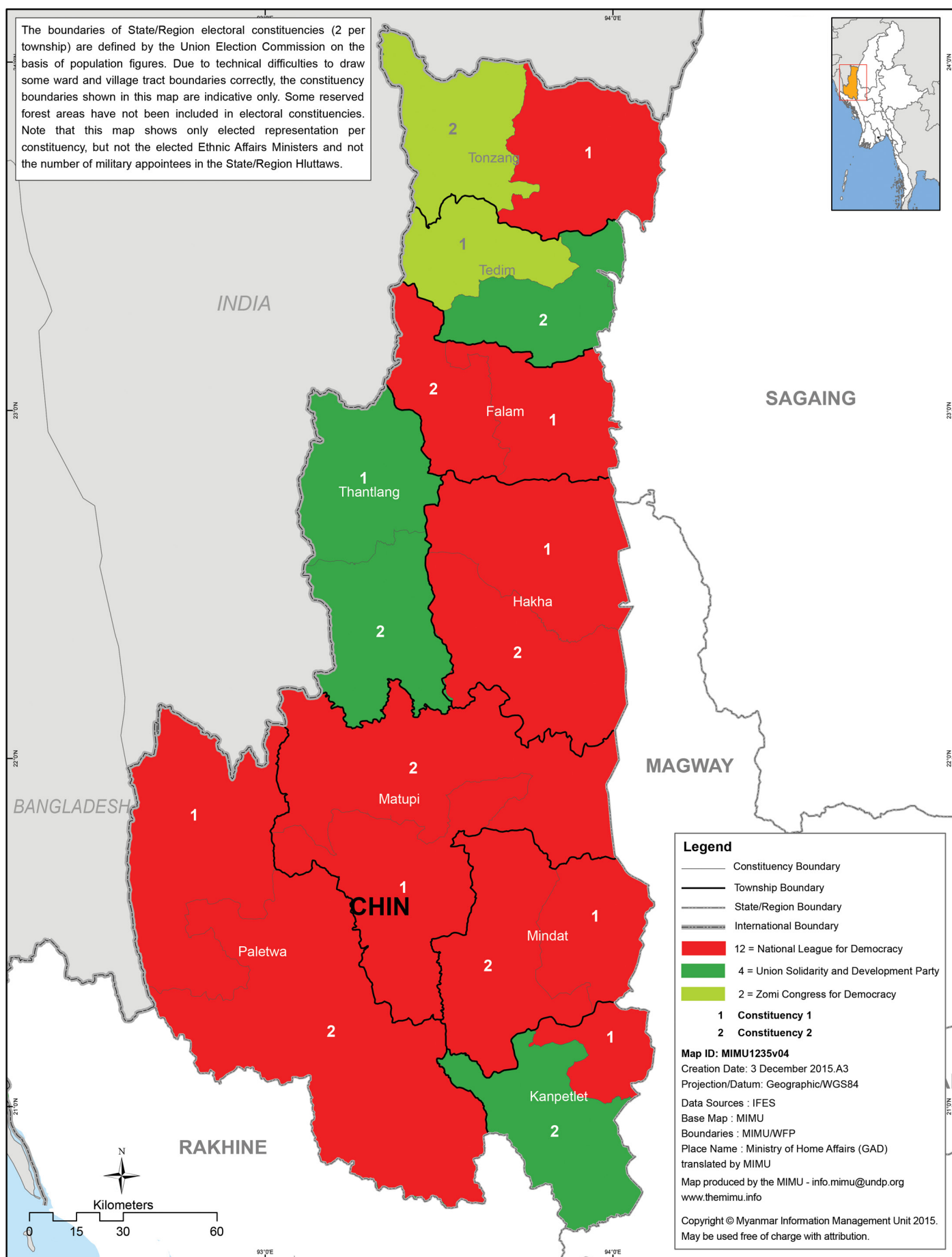
Political Party Representation Before Elections 2015

Chin State Hluttaw



Election Results 2015

Chin State Hluttaw

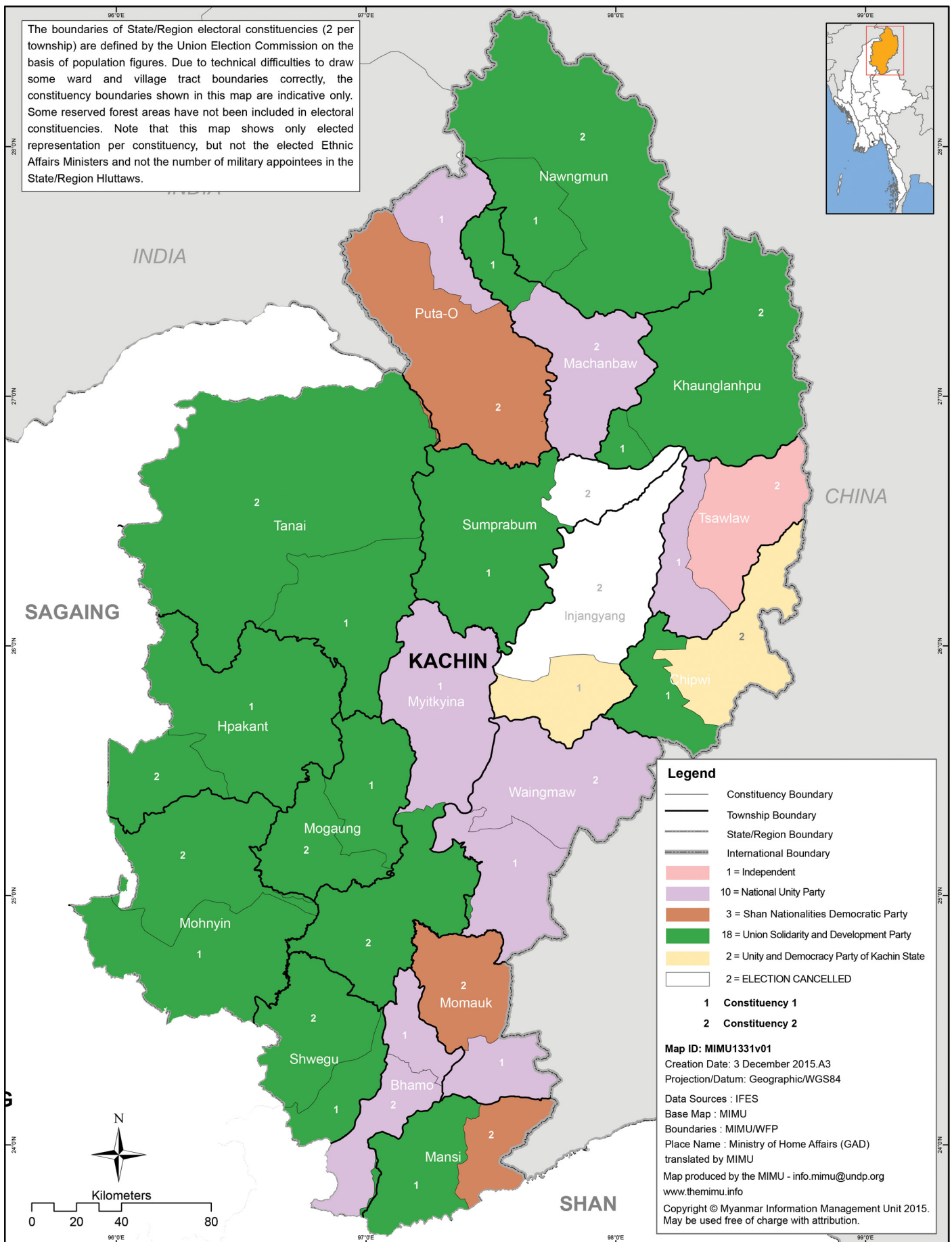


Disclaimer: The names shown and the boundaries used on this map do not imply official endorsement or acceptance by the United Nations.



Political Party Representation Before Elections 2015

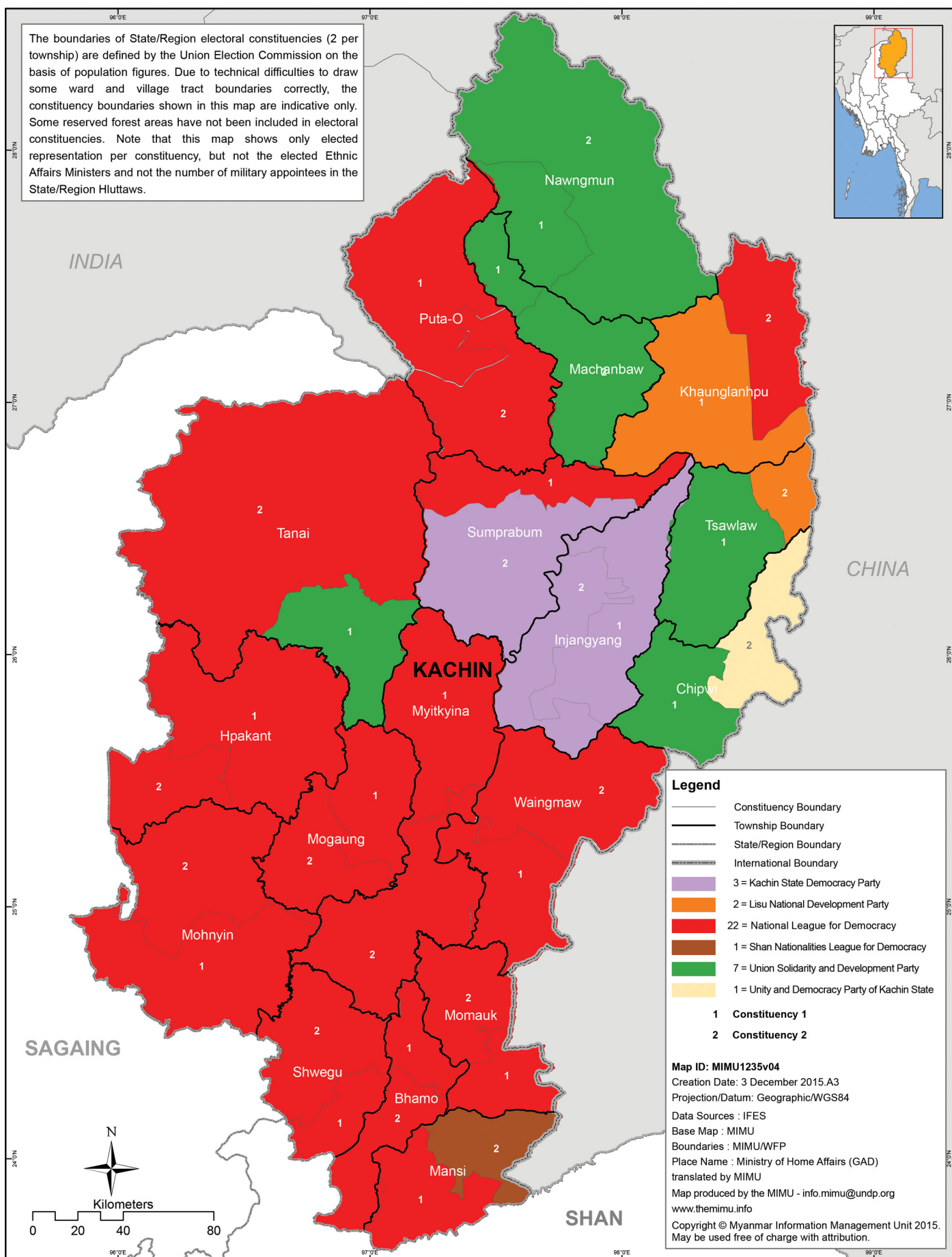
Kachin State Hluttaw



Disclaimer: The names shown and the boundaries used on this map do not imply official endorsement or acceptance by the United Nations.

Election Results 2015

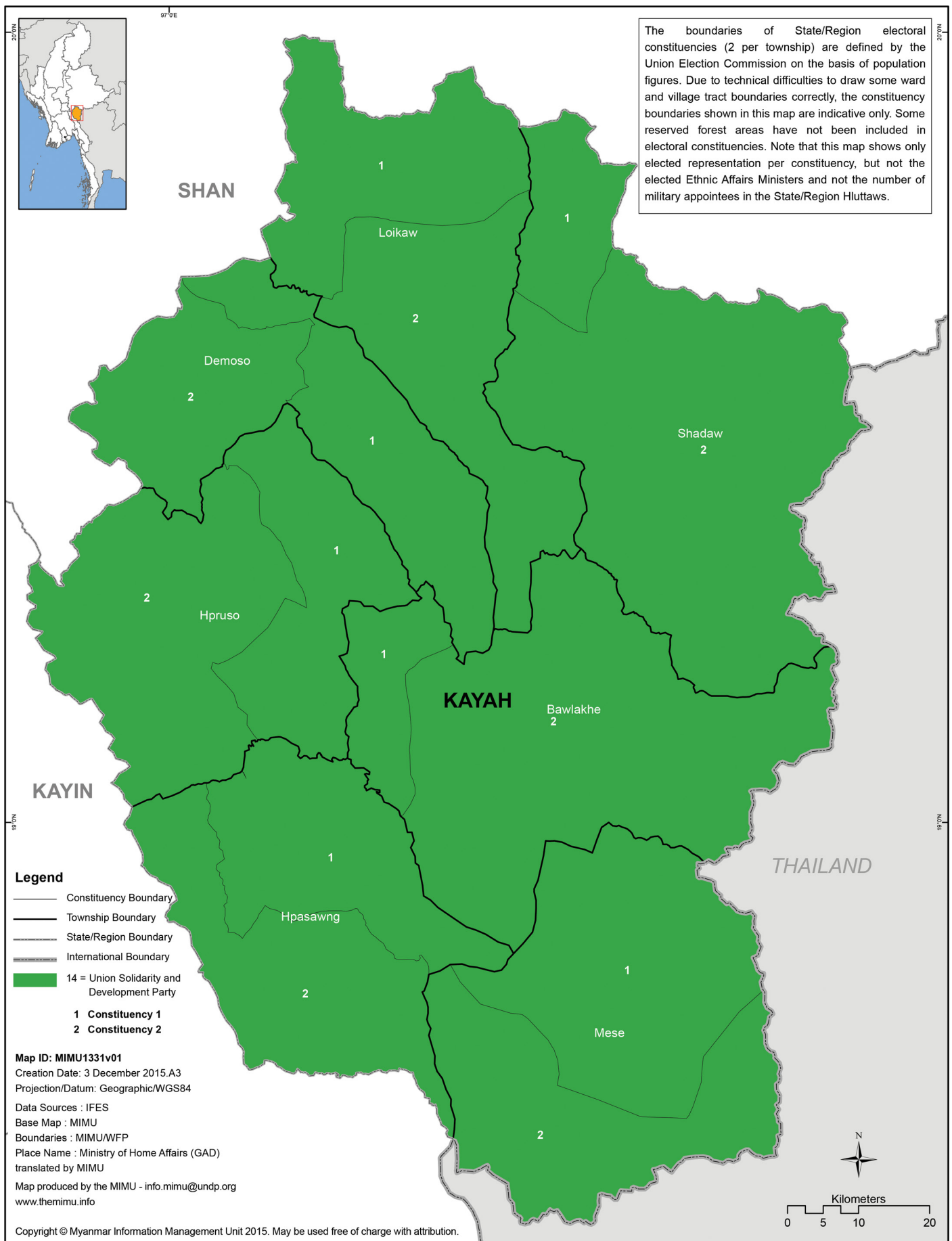
Kachin State Hluttaw





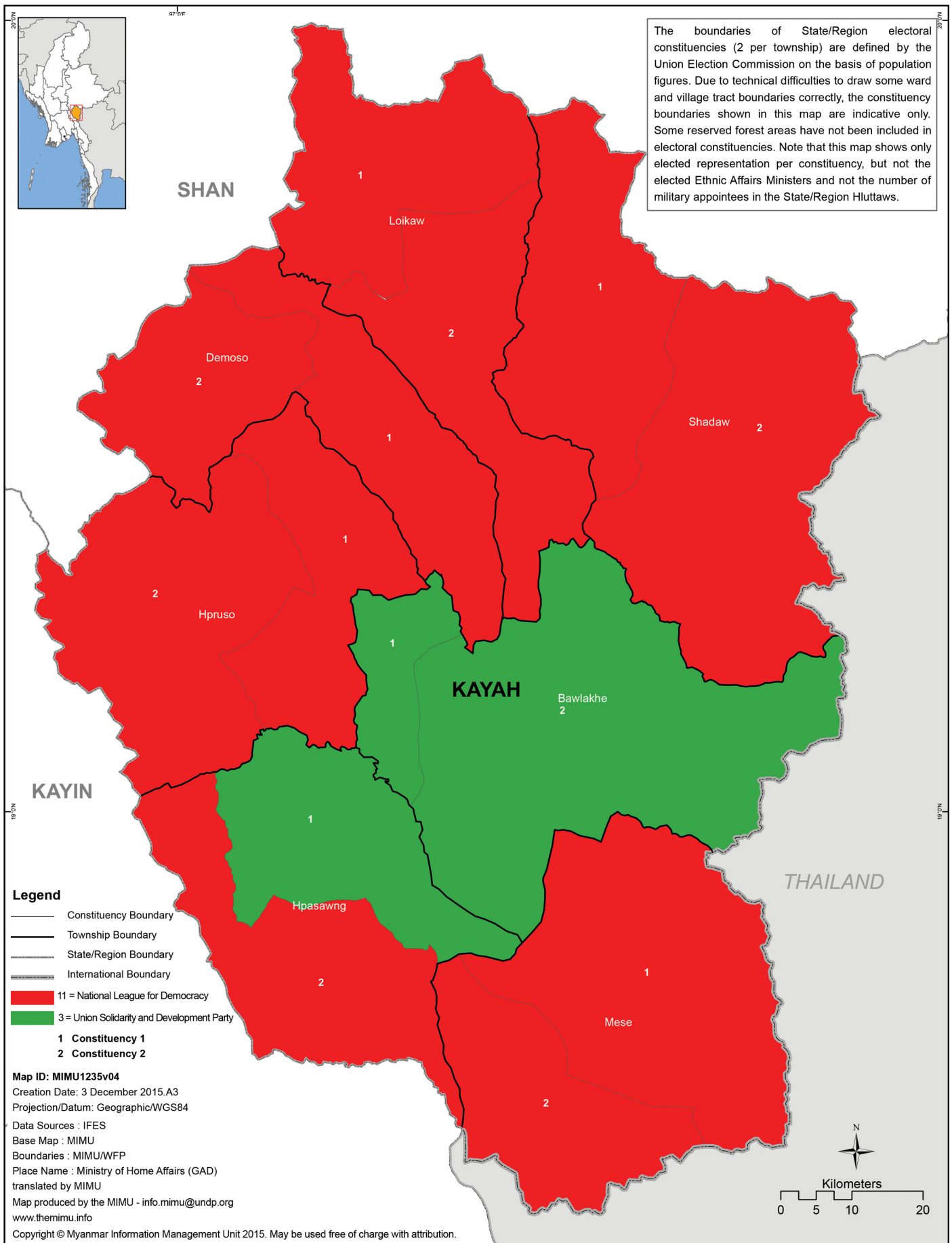
Political Party Representation Before Elections 2015

Kayah State Hluttaw



Election Results 2015

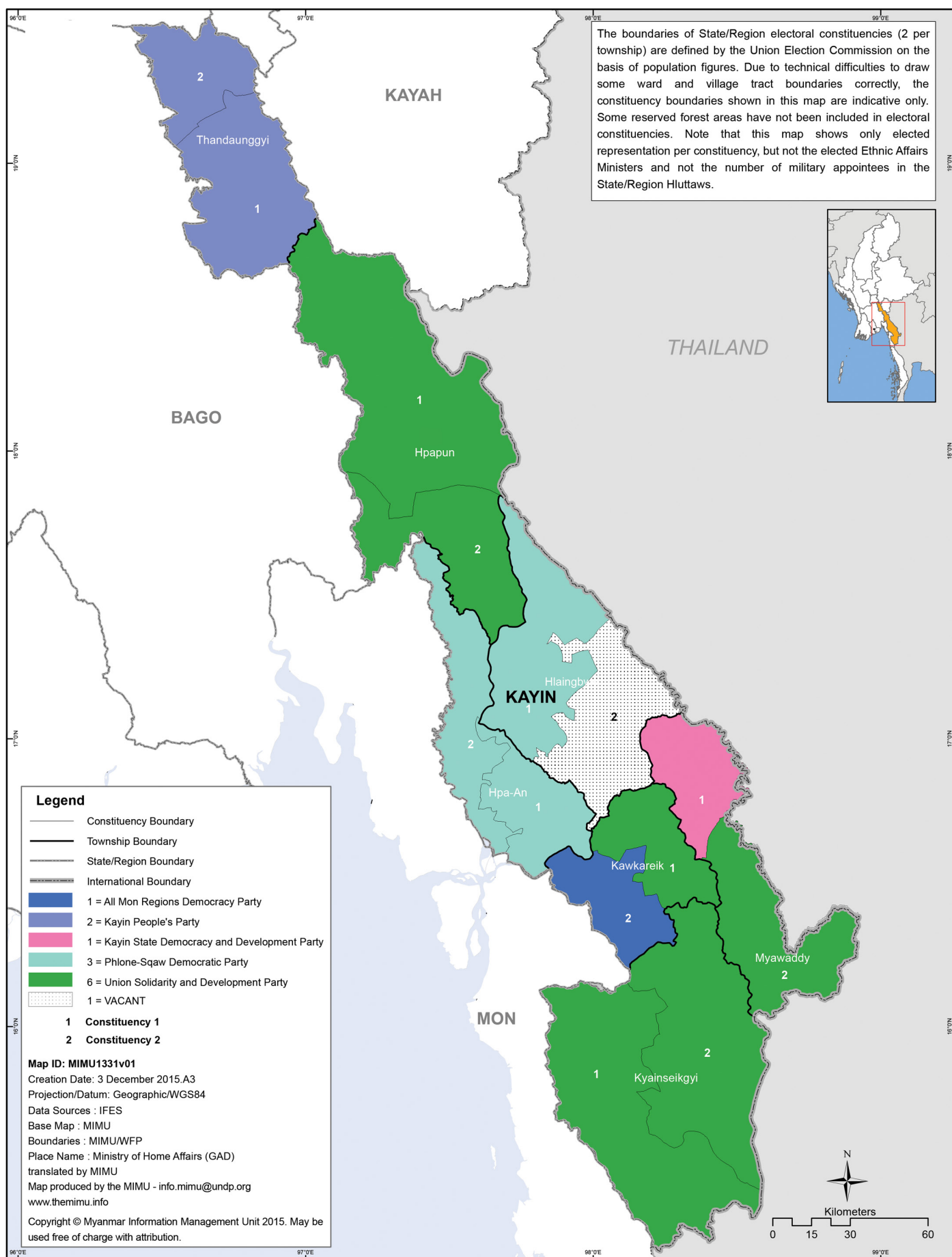
Kayah State Hluttaw



Disclaimer: The names shown and the boundaries used on this map do not imply official endorsement or acceptance by the United Nations.

Political Party Representation Before Elections 2015

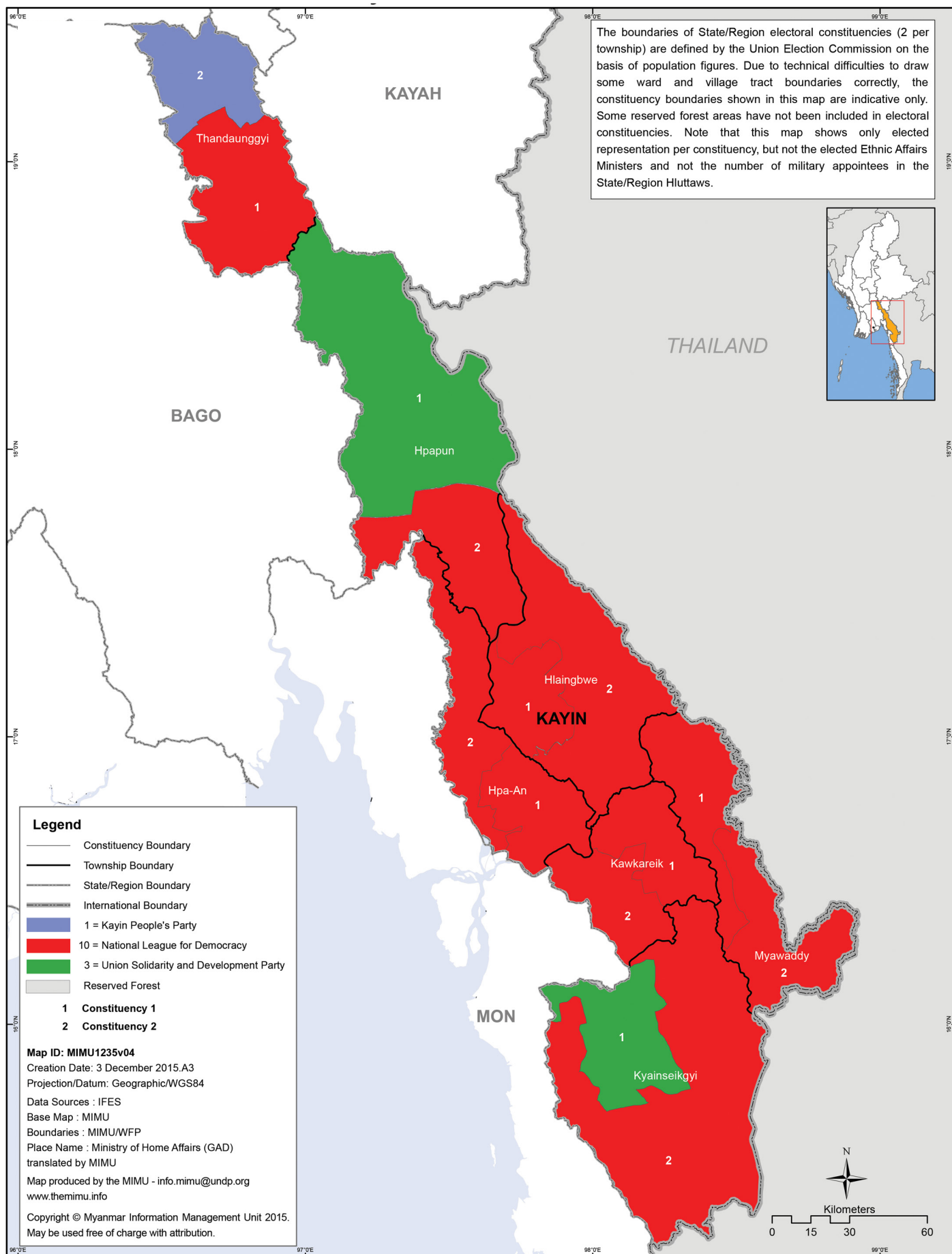
Kayin State Hluttaw



Disclaimer: The names shown and the boundaries used on this map do not imply official endorsement or acceptance by the United Nations.

Election Results 2015

Kayin State Hluttaw

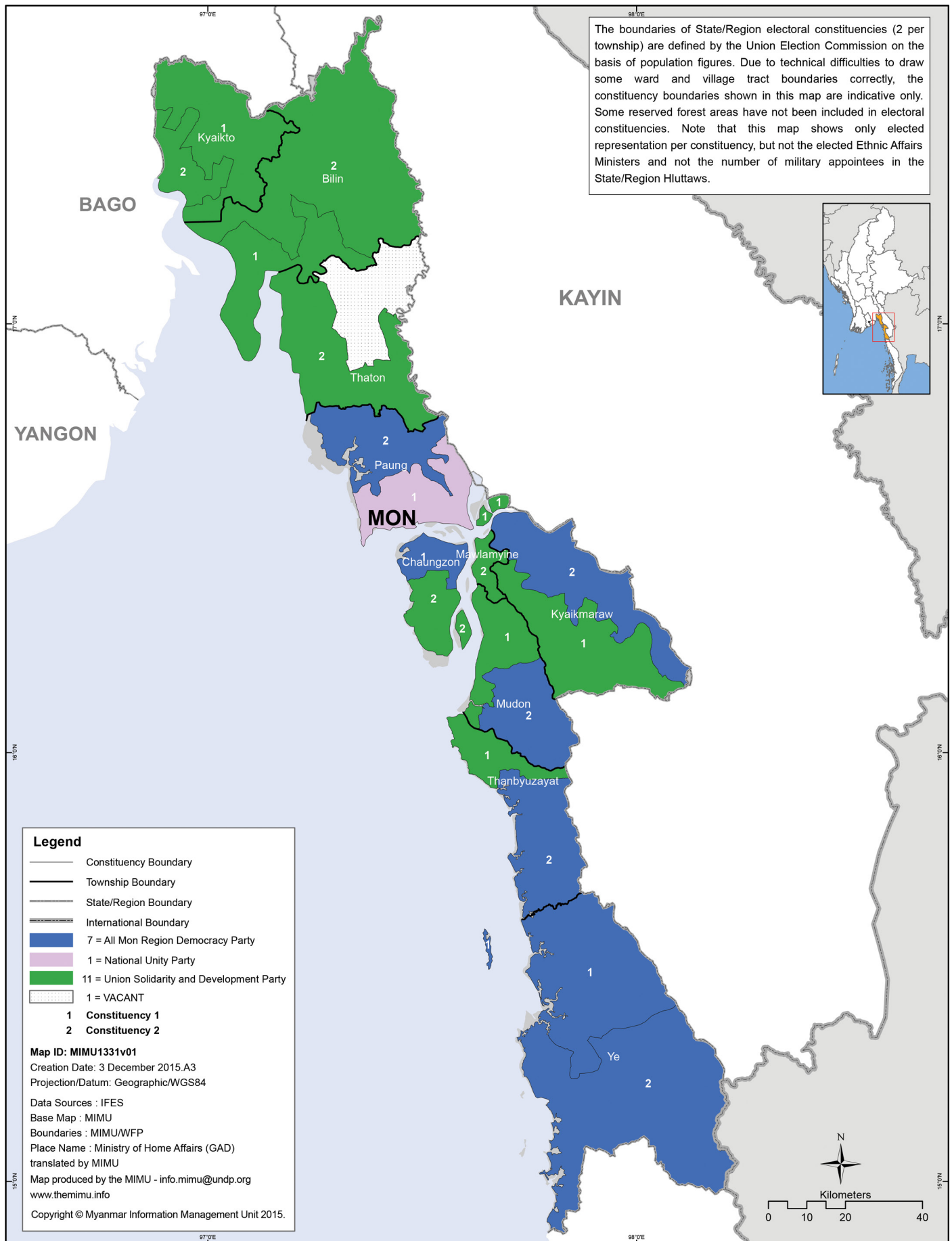


Disclaimer: The names shown and the boundaries used on this map do not imply official endorsement or acceptance by the United Nations.



Political Party Representation Before Elections 2015

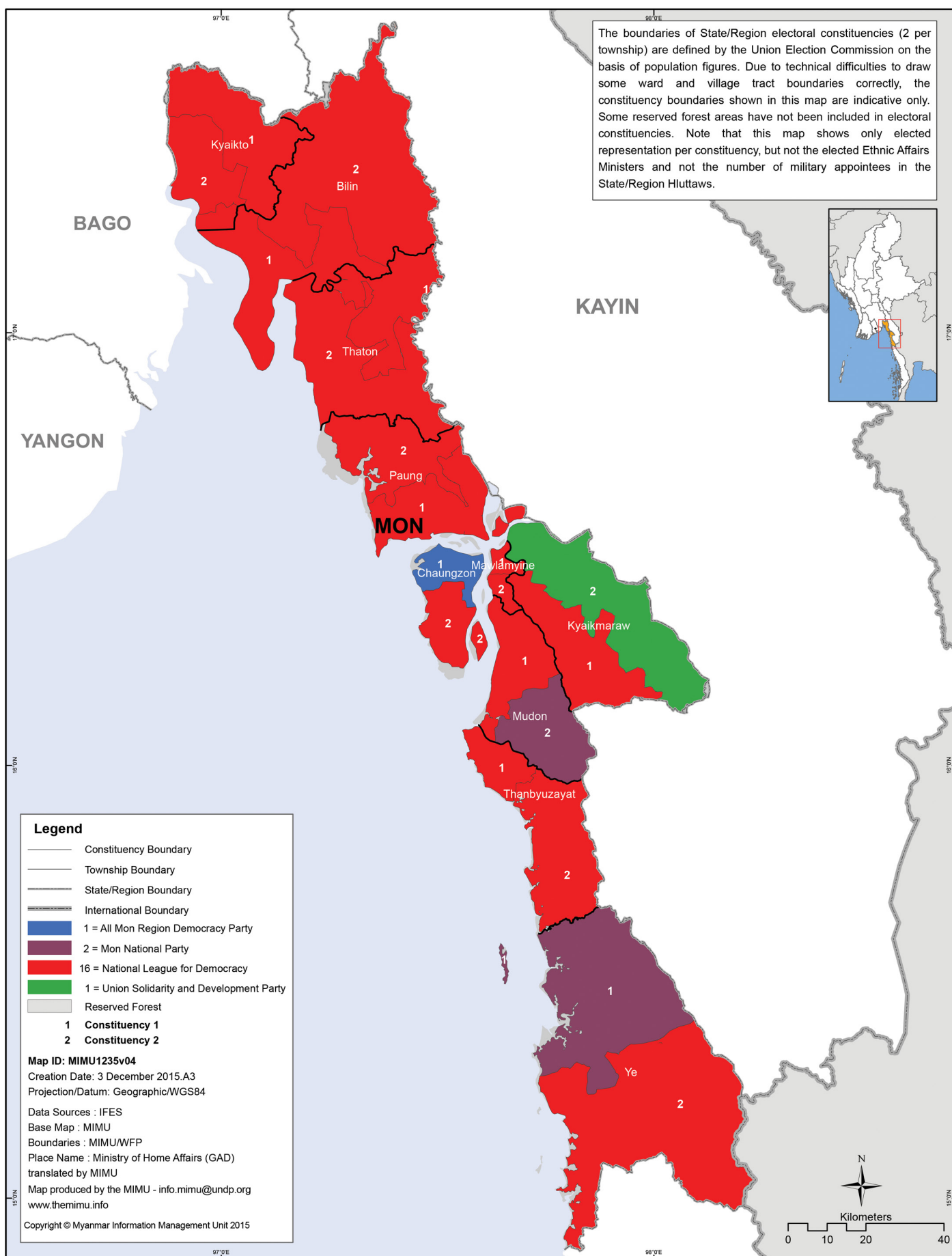
Mon State Hluttaw



Disclaimer: The names shown and the boundaries used on this map do not imply official endorsement or acceptance by the United Nations.

Election Results 2015

Mon State Hluttaw



Disclaimer: The names shown and the boundaries used on this map do not imply official endorsement or acceptance by the United Nations.



Political Party Representation Before Elections 2015

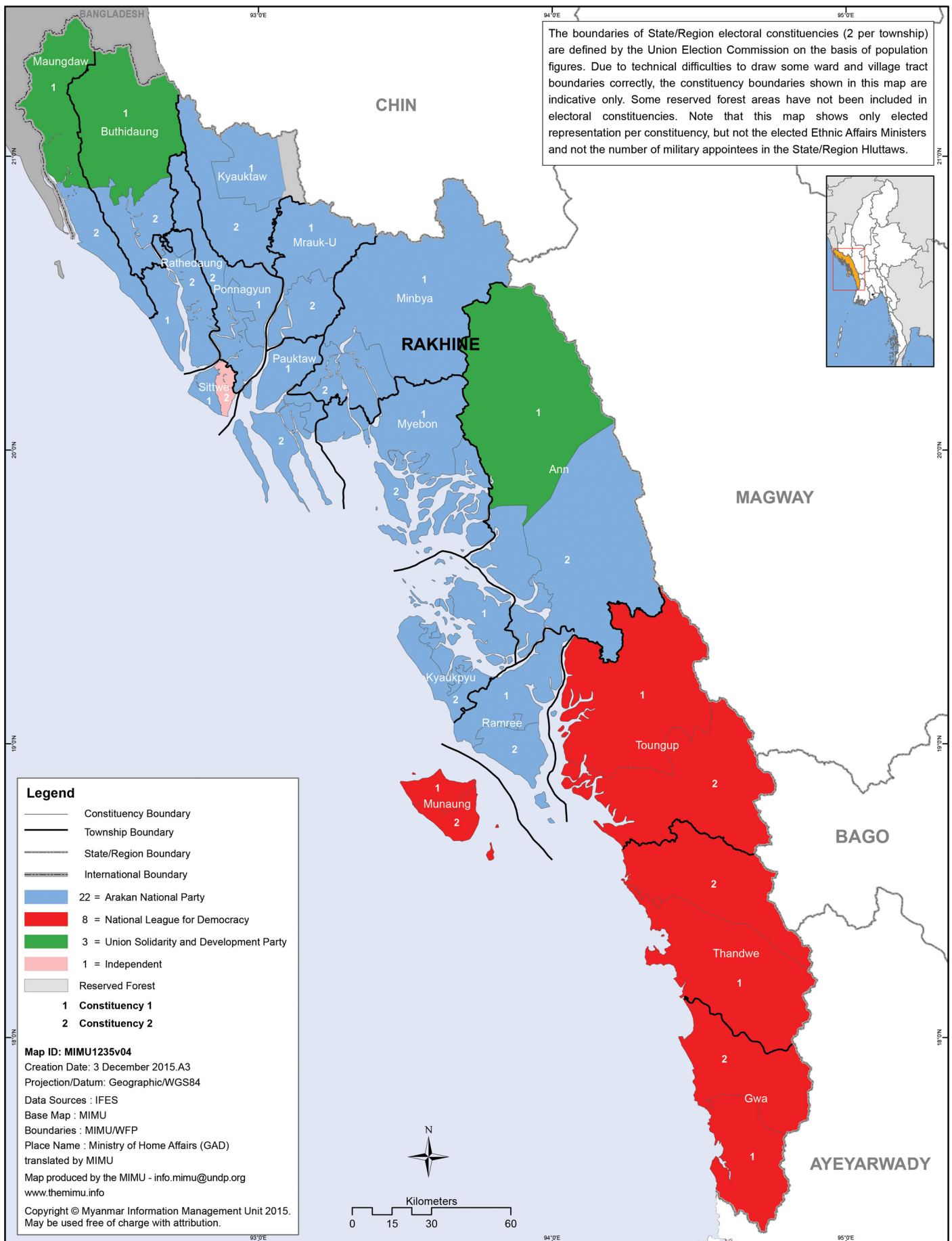
Rakhine State Hluttaw



Disclaimer: The names shown and the boundaries used on this map do not imply official endorsement or acceptance by the United Nations.

Election Results 2015

Rakhine State Hluttaw

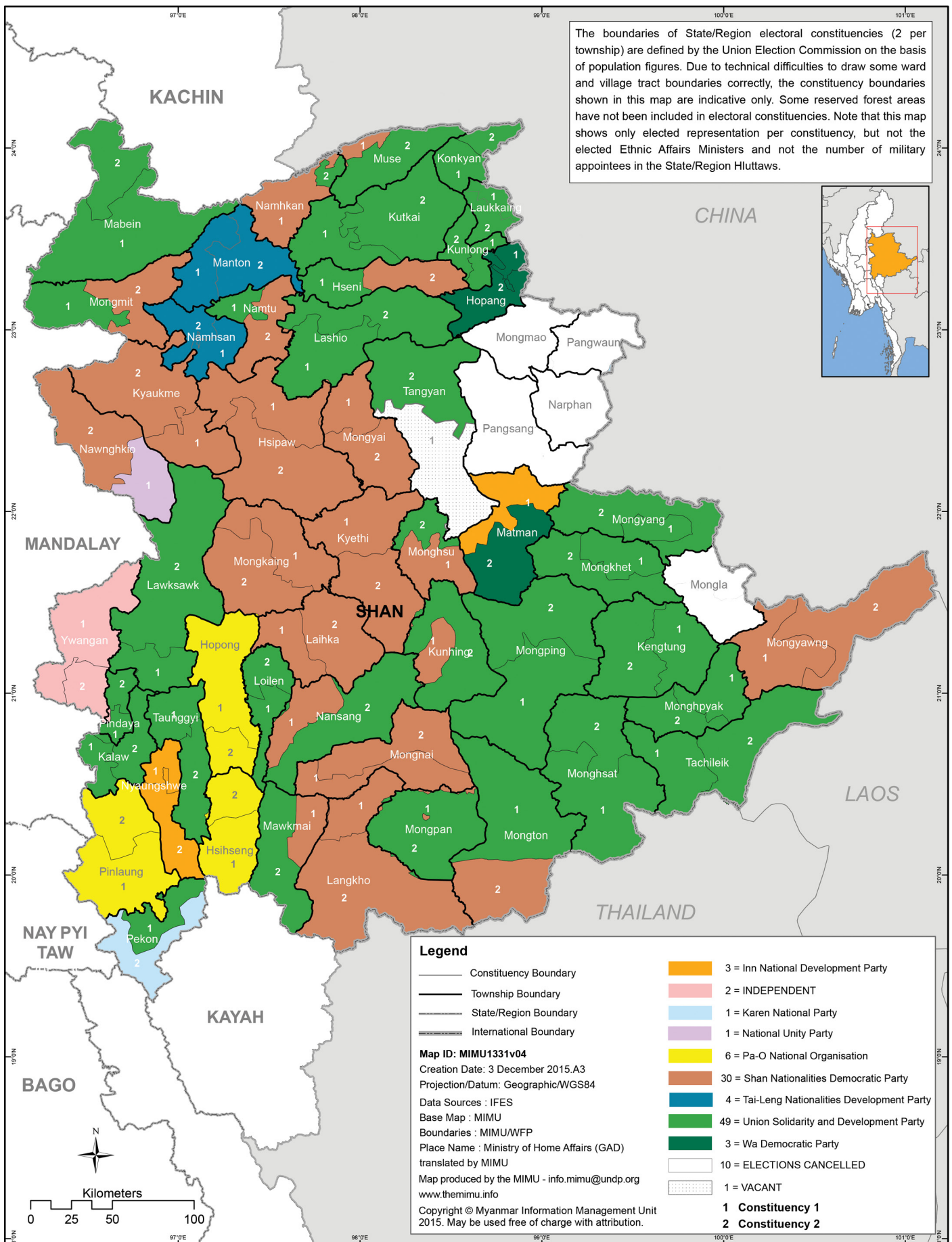


Disclaimer: The names shown and the boundaries used on this map do not imply official endorsement or acceptance by the United Nations.



Political Party Representation Before Elections 2015

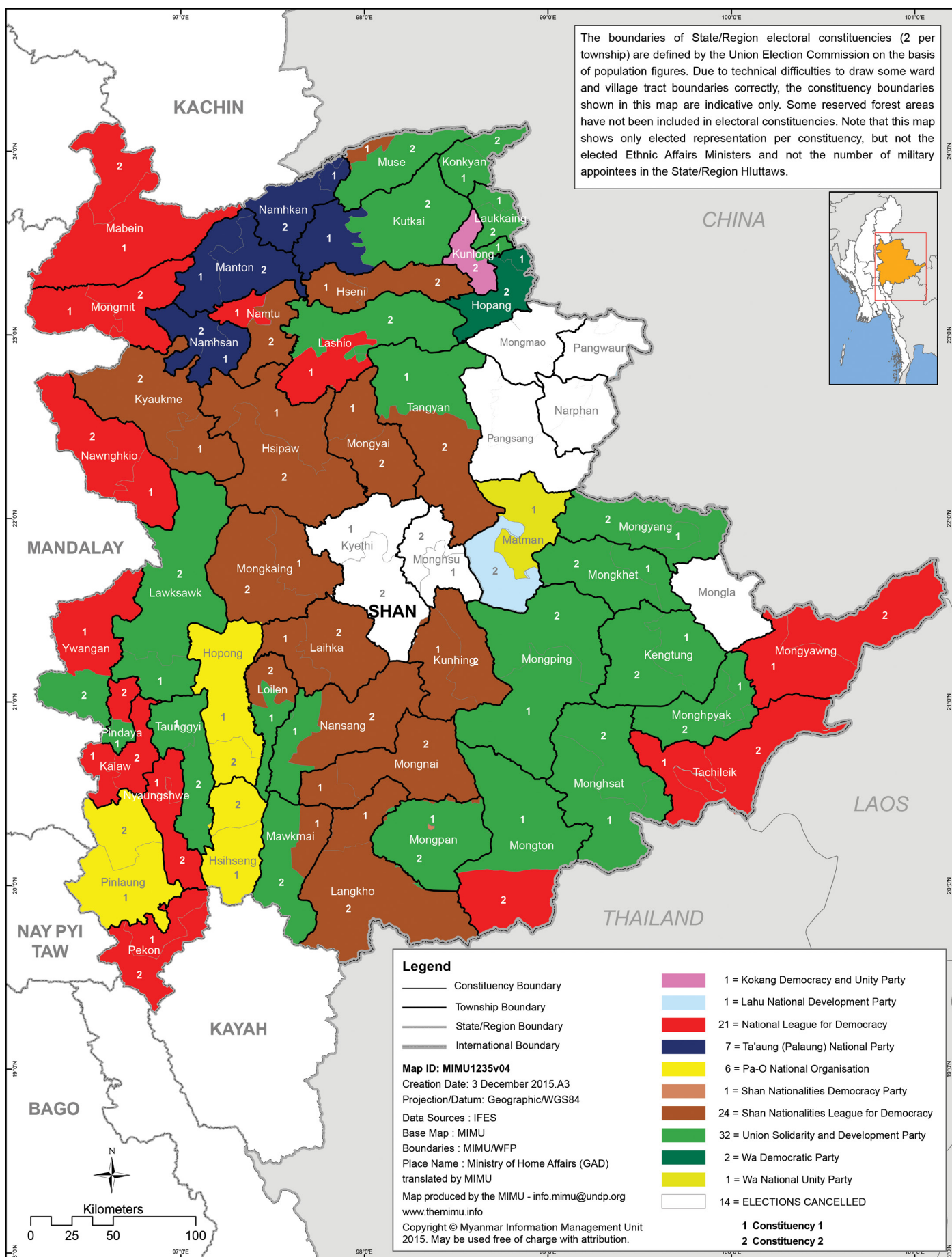
Shan State Hluttaw



Disclaimer: The names shown and the boundaries used on this map do not imply official endorsement or acceptance by the United Nations.

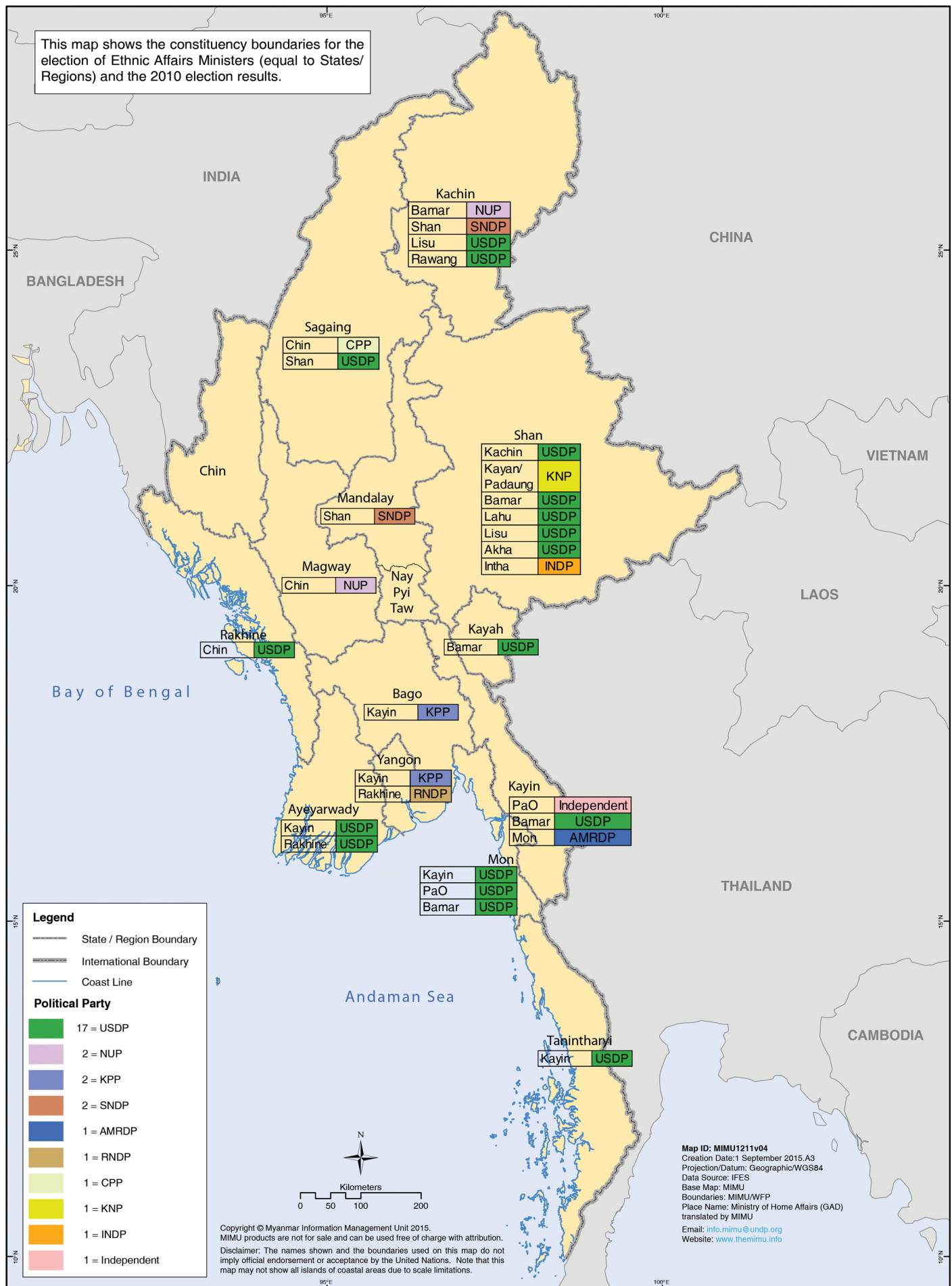
Election Results 2015

Shan State Hluttaw

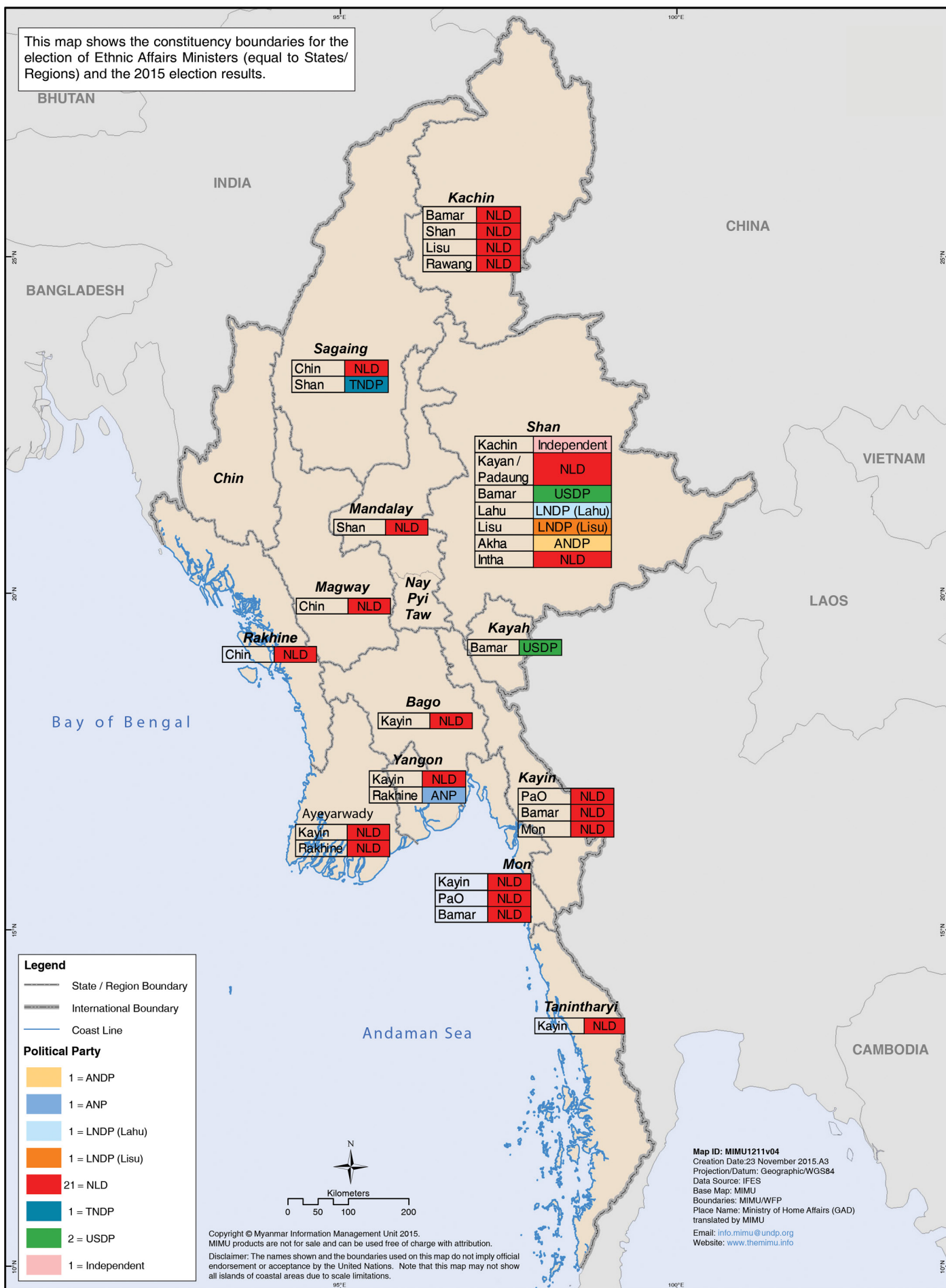




Political Party Representation among Ethnic Affairs Ministers 2010 Election Results

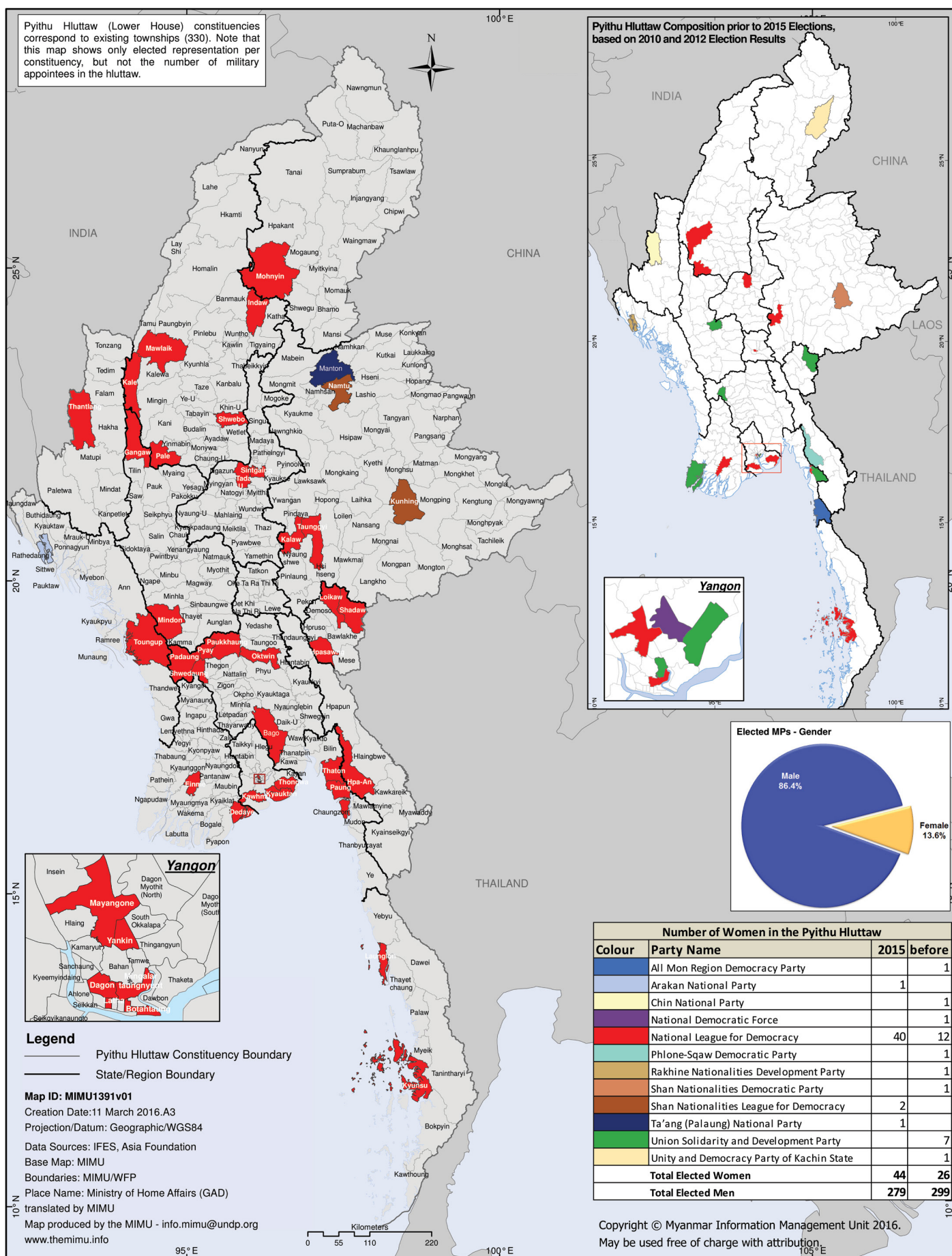


Political Party Representation among Ethnic Affairs Ministers 2015 Election Results





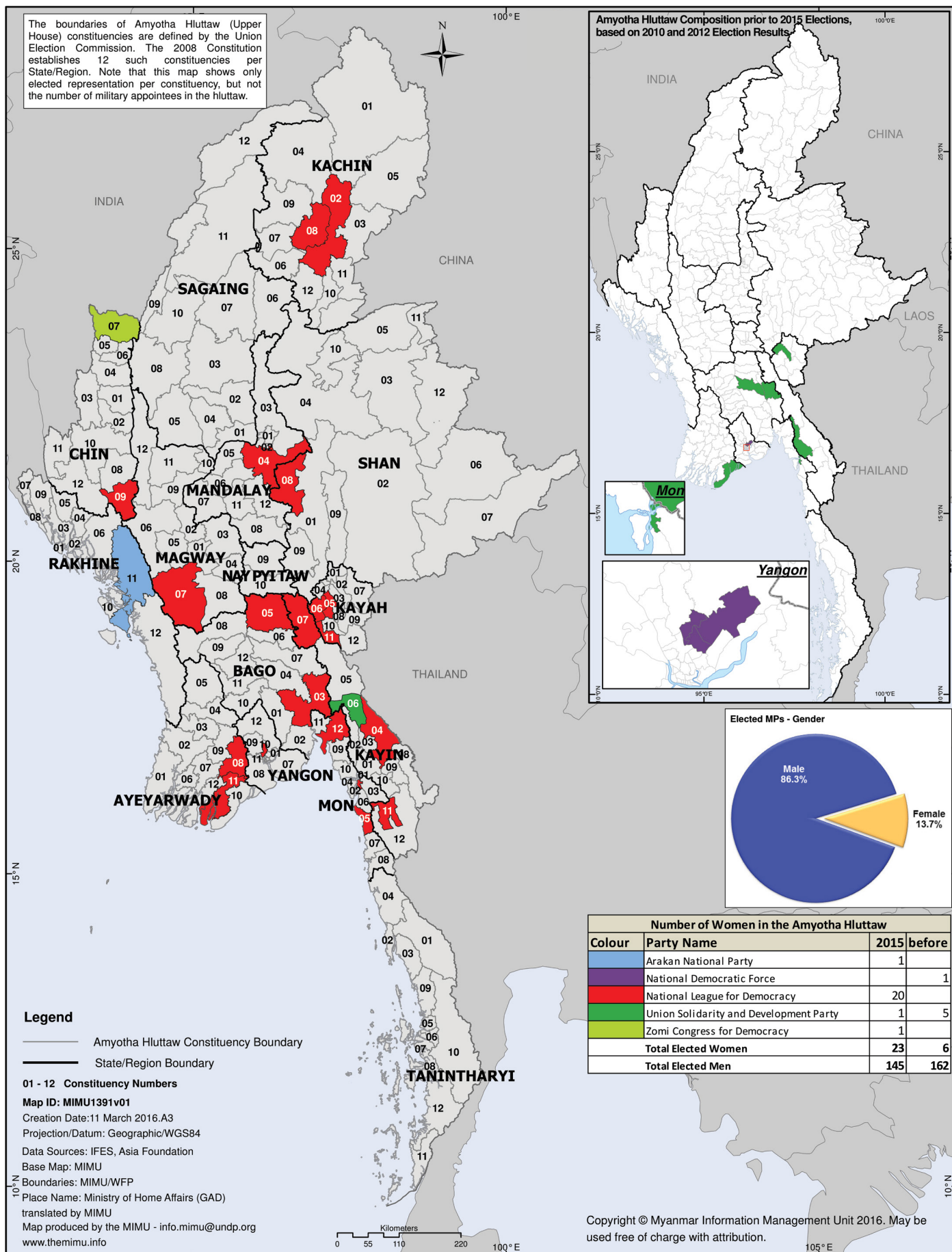
Women in the Pyithu Hluttaw 2015 Elections



Myanmar Information Management Unit

Women in the Amyotha Hluttaw

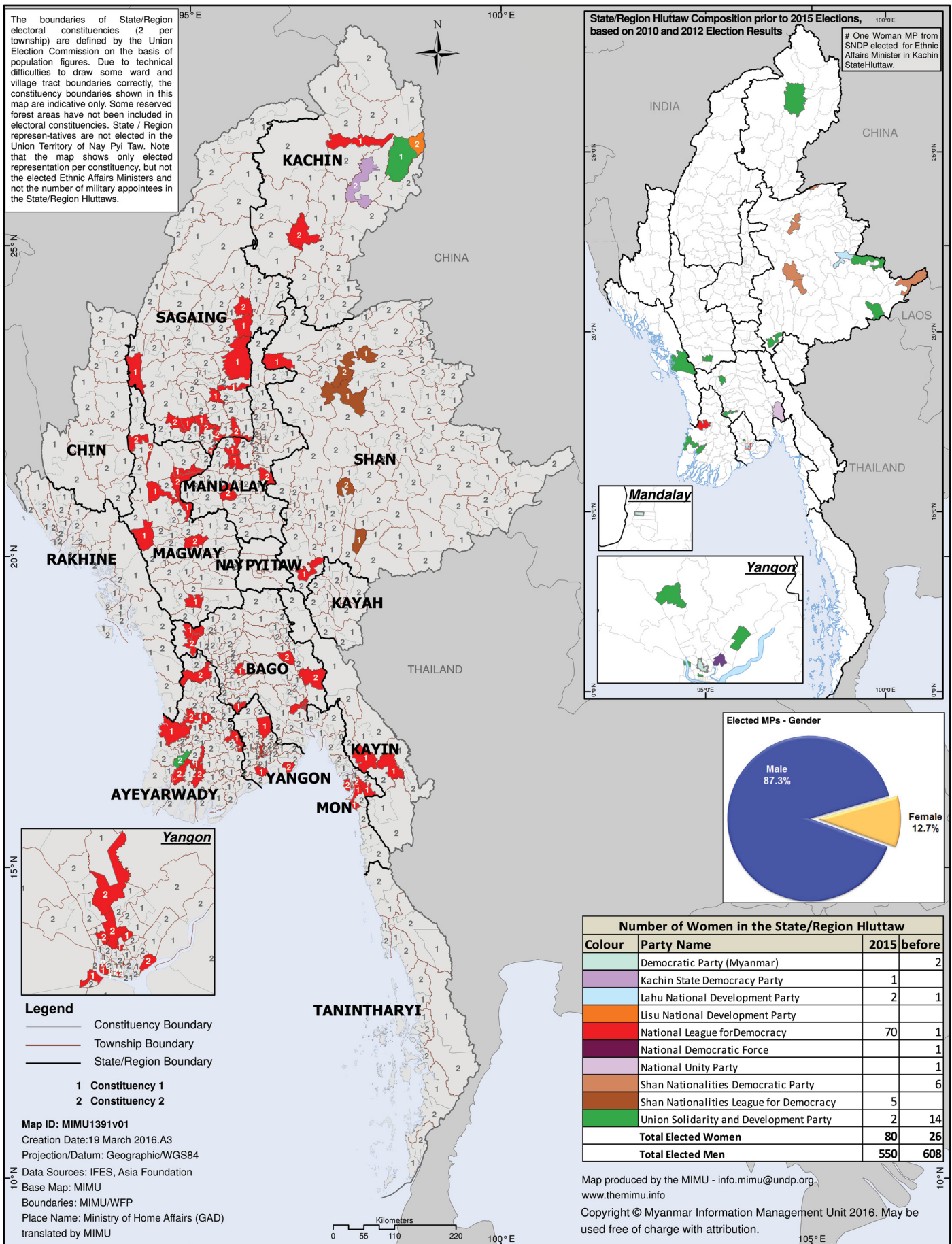
2015 Elections



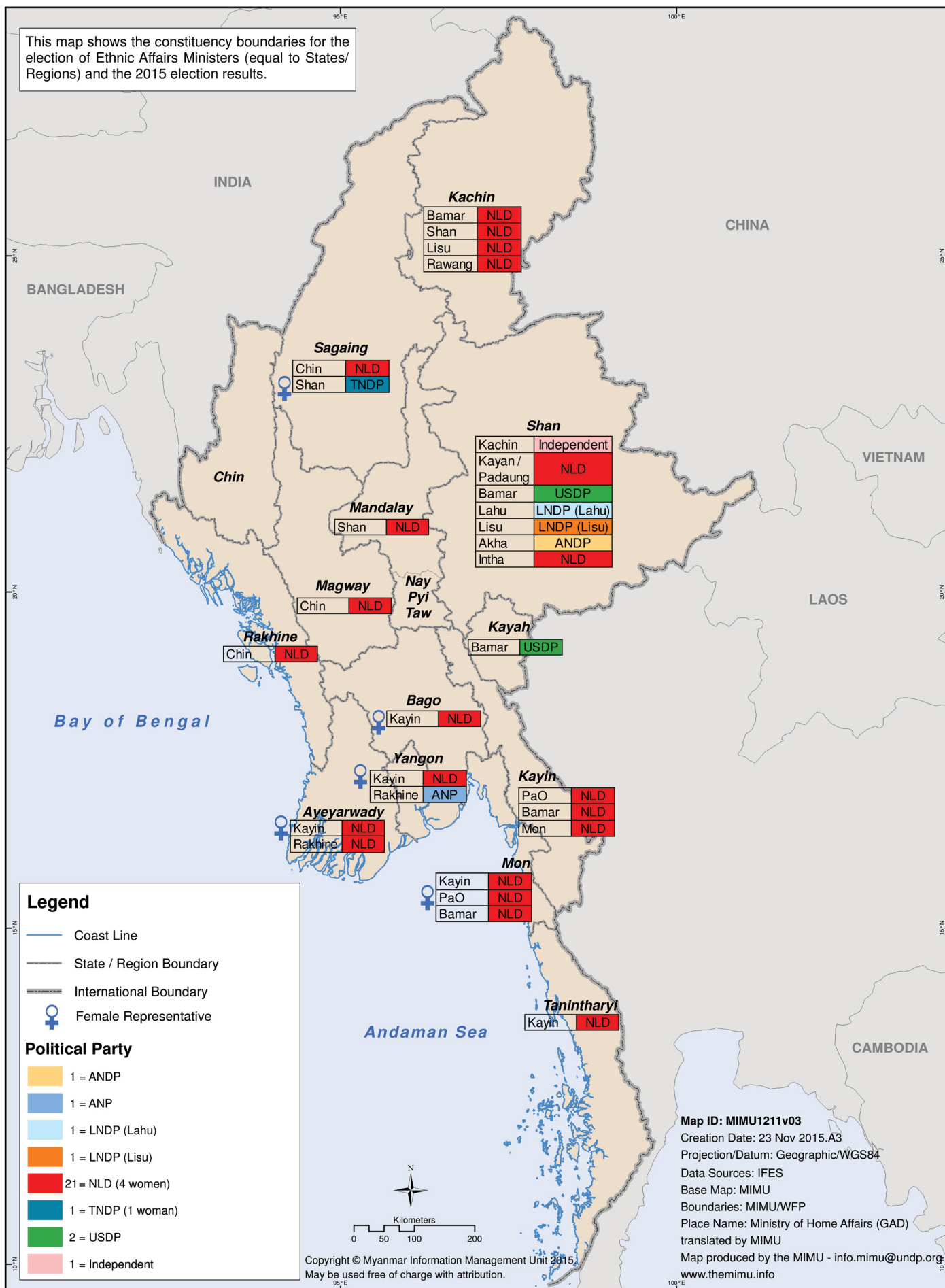
Disclaimer: The names shown and the boundaries used on this map do not imply official endorsement or acceptance by the United Nations.

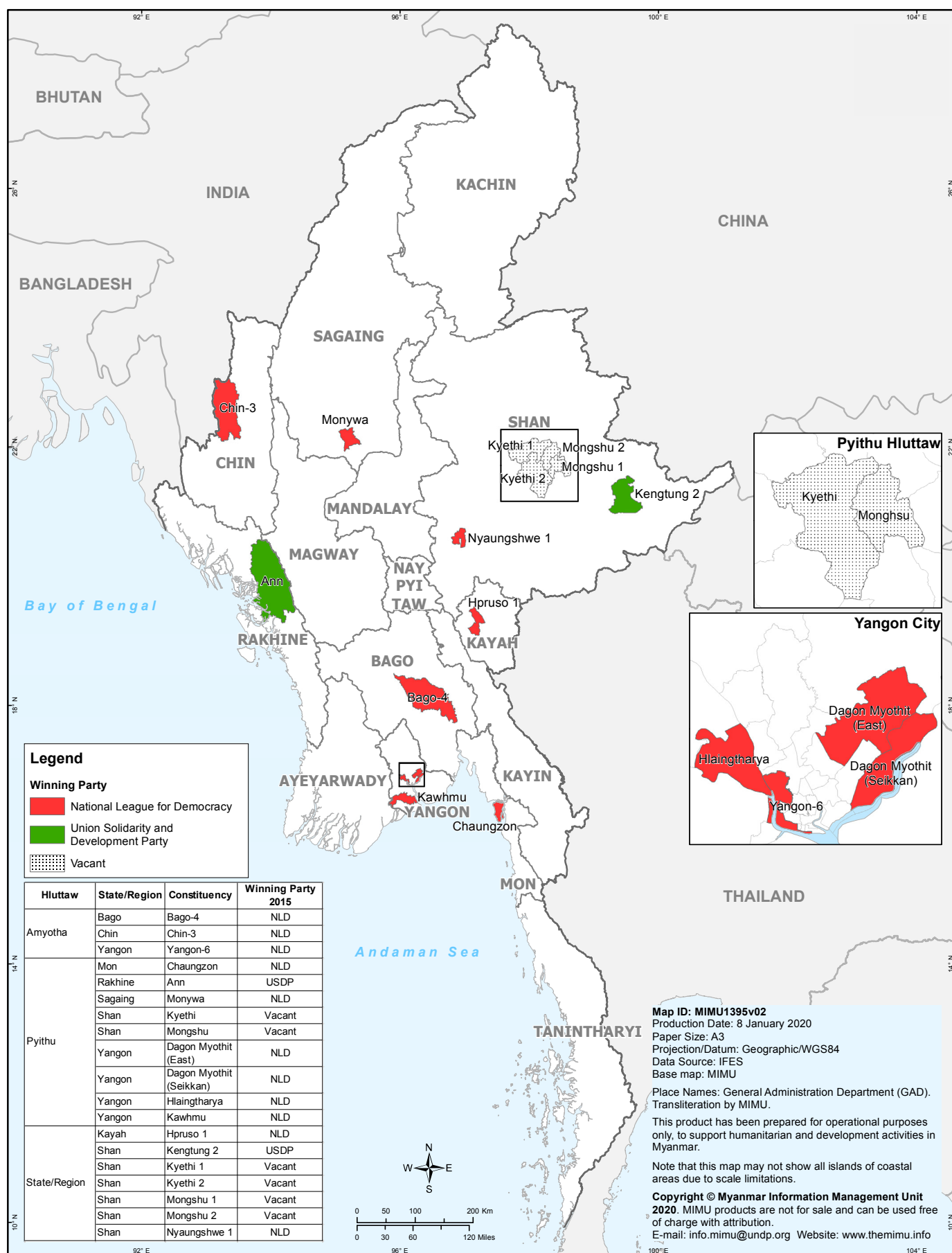


Women in the State/Region Hluttaws 2015 Elections

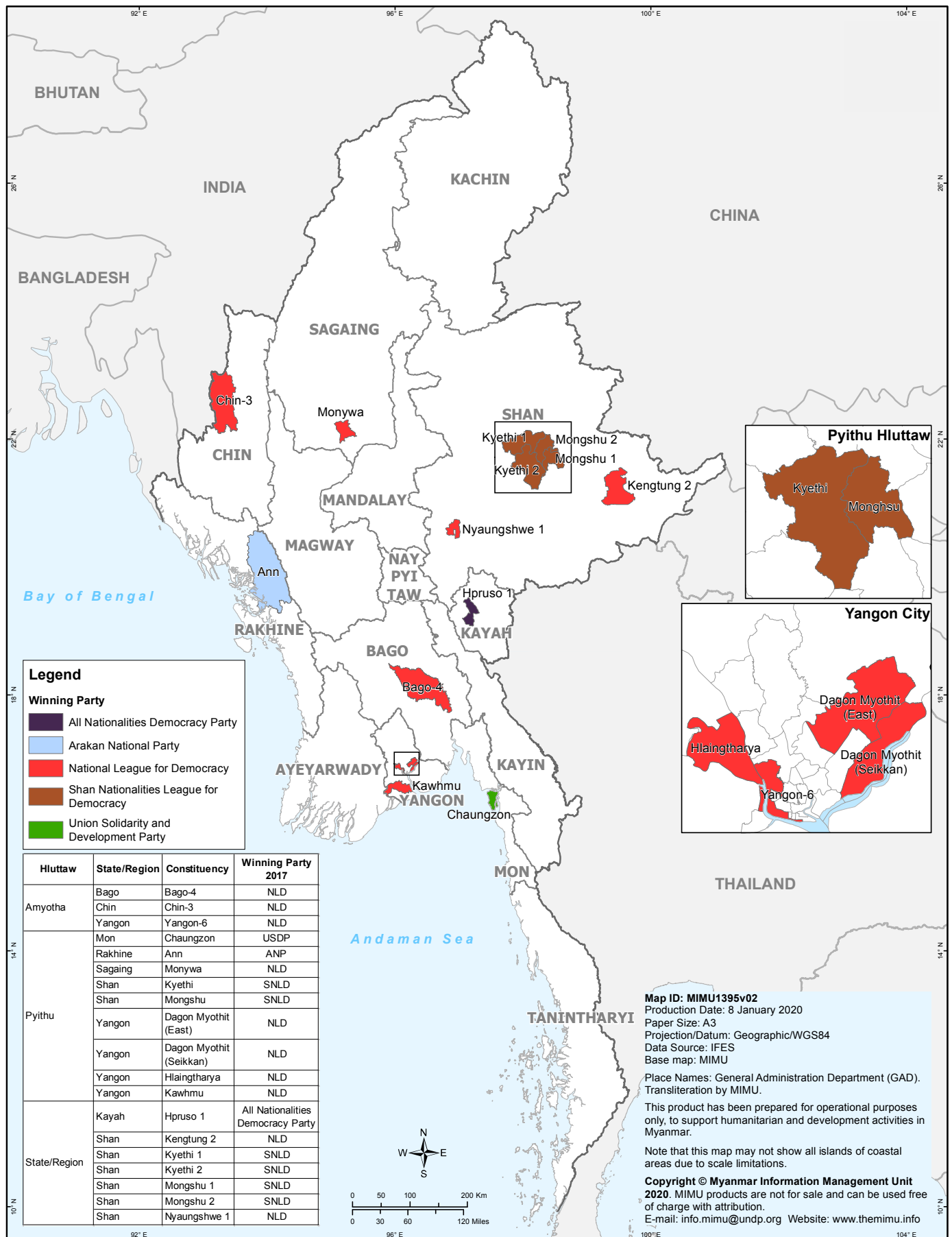


Women among Ethnic Affairs Ministers 2015

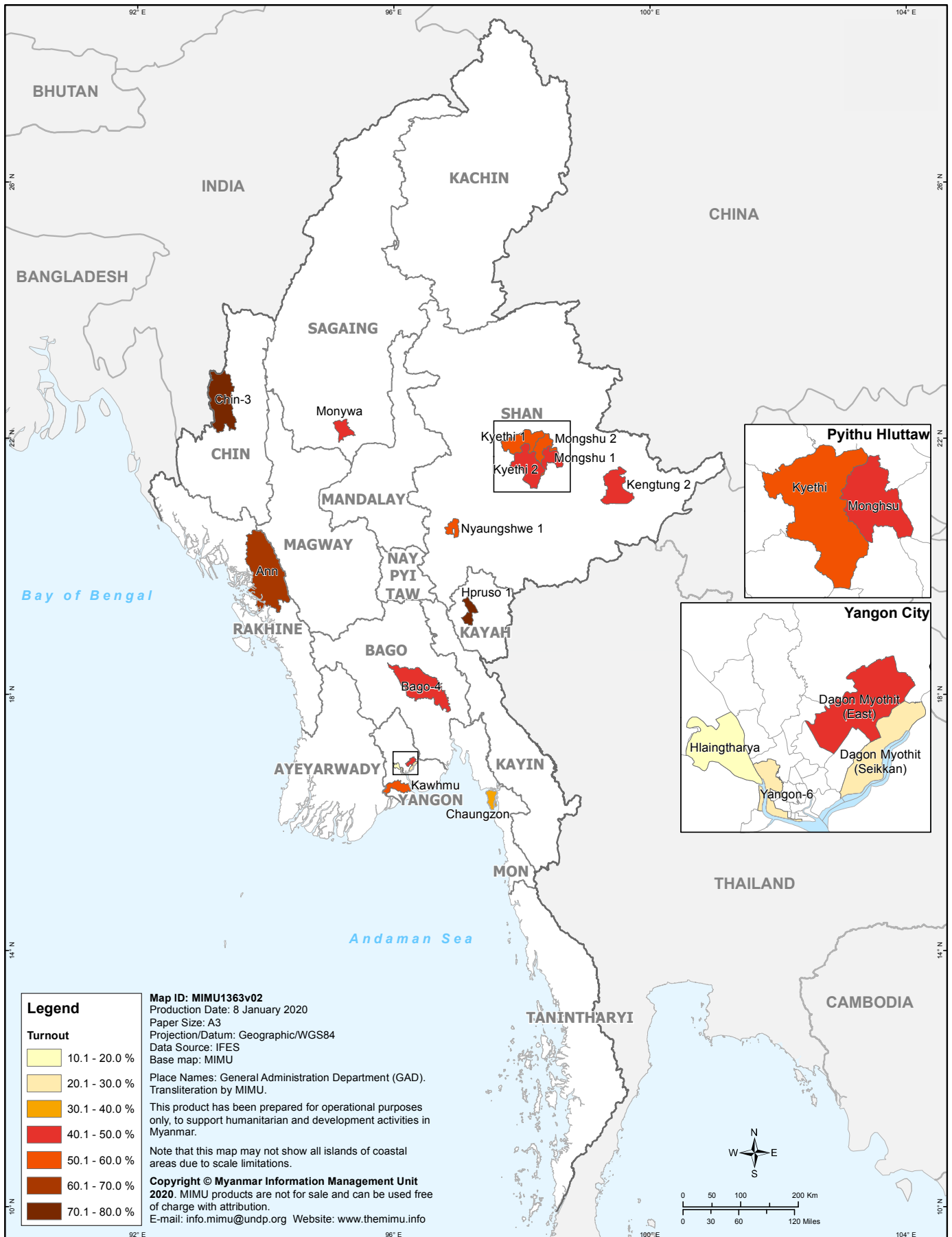




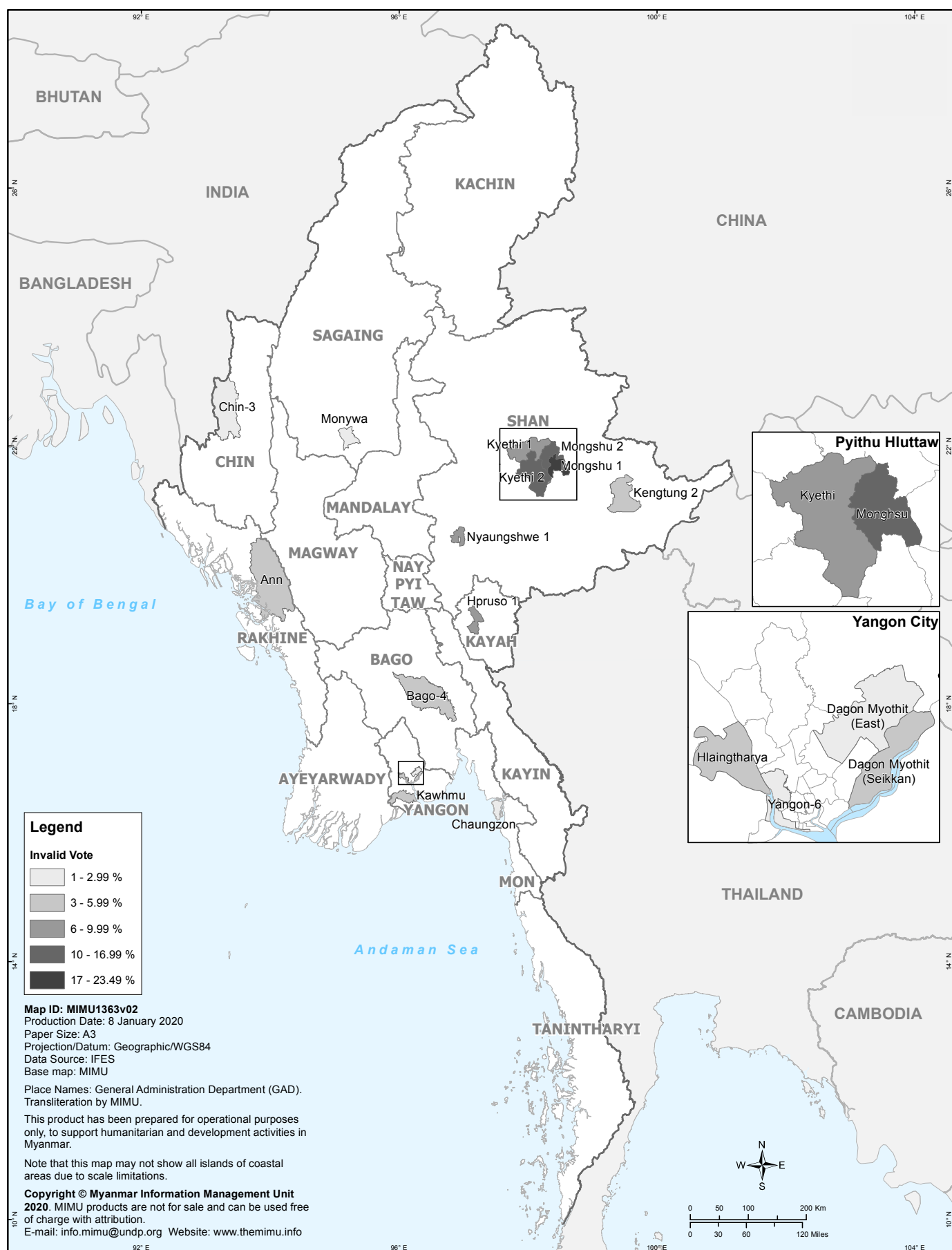
Disclaimer: The boundaries and names shown and the designations used on this map do not imply official endorsement or acceptance by the United Nations.



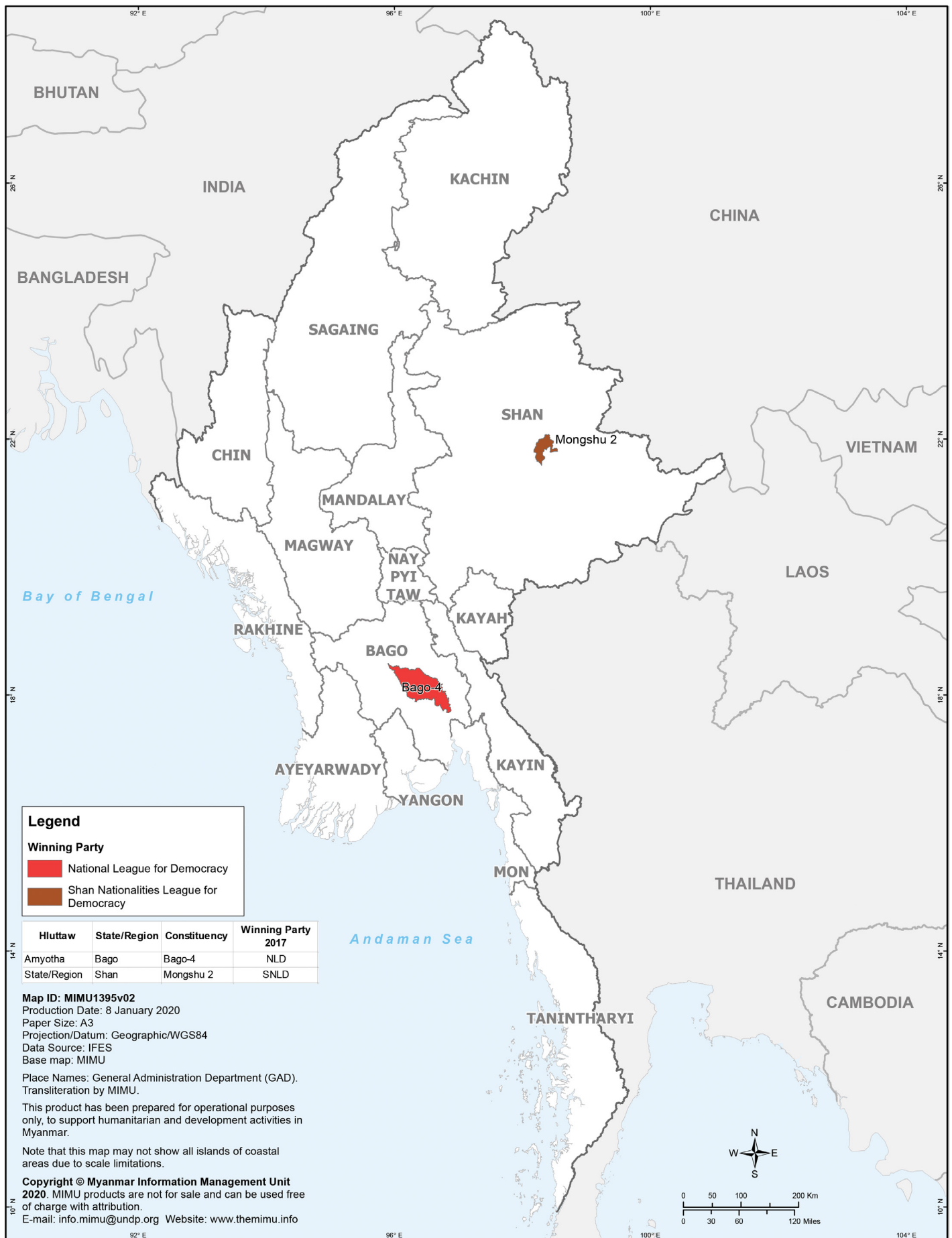
Disclaimer: The boundaries and names shown and the designations used on this map do not imply official endorsement or acceptance by the United Nations.

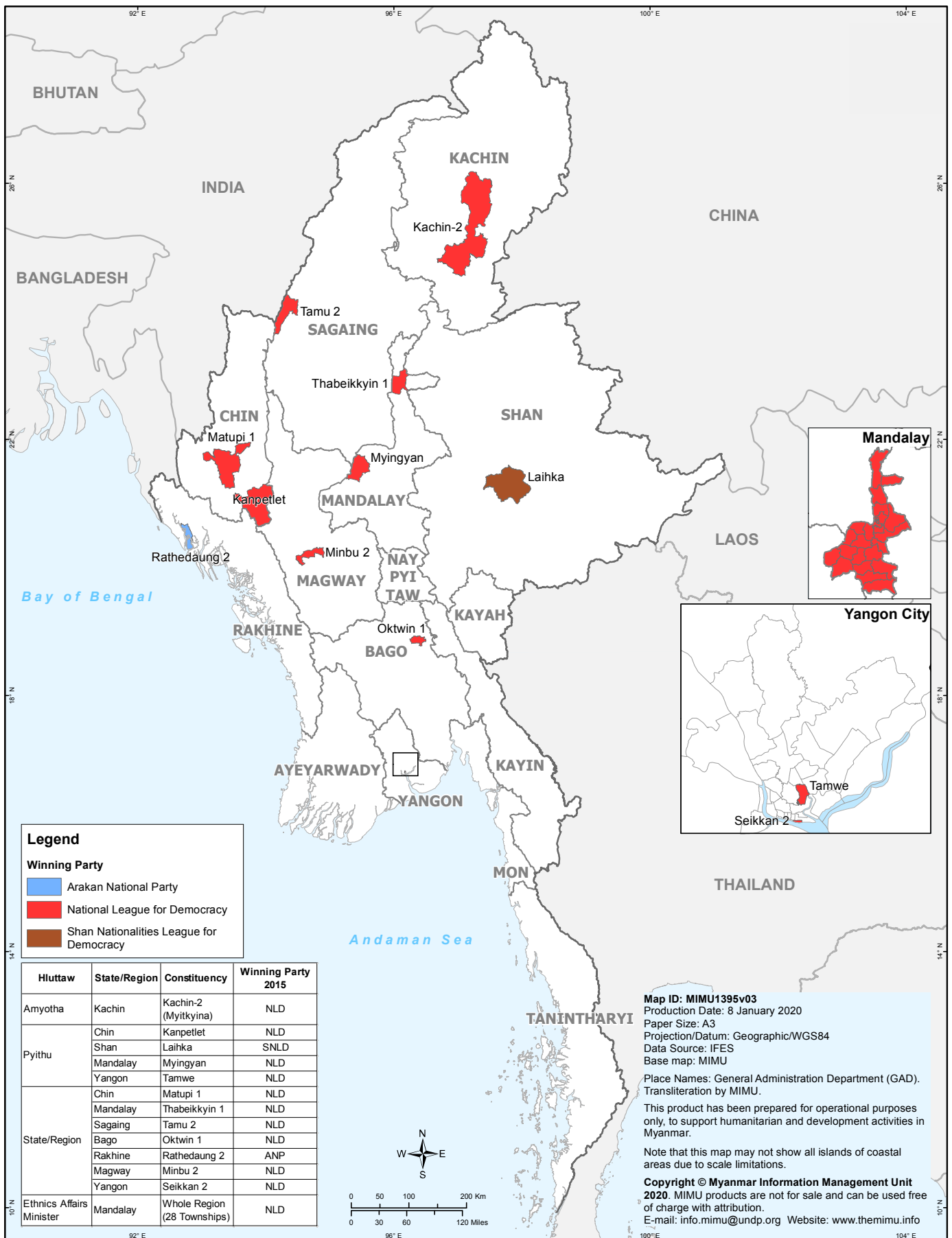


Disclaimer: The boundaries and names shown and the designations used on this map do not imply official endorsement or acceptance by the United Nations.



Disclaimer: The boundaries and names shown and the designations used on this map do not imply official endorsement or acceptance by the United Nations.

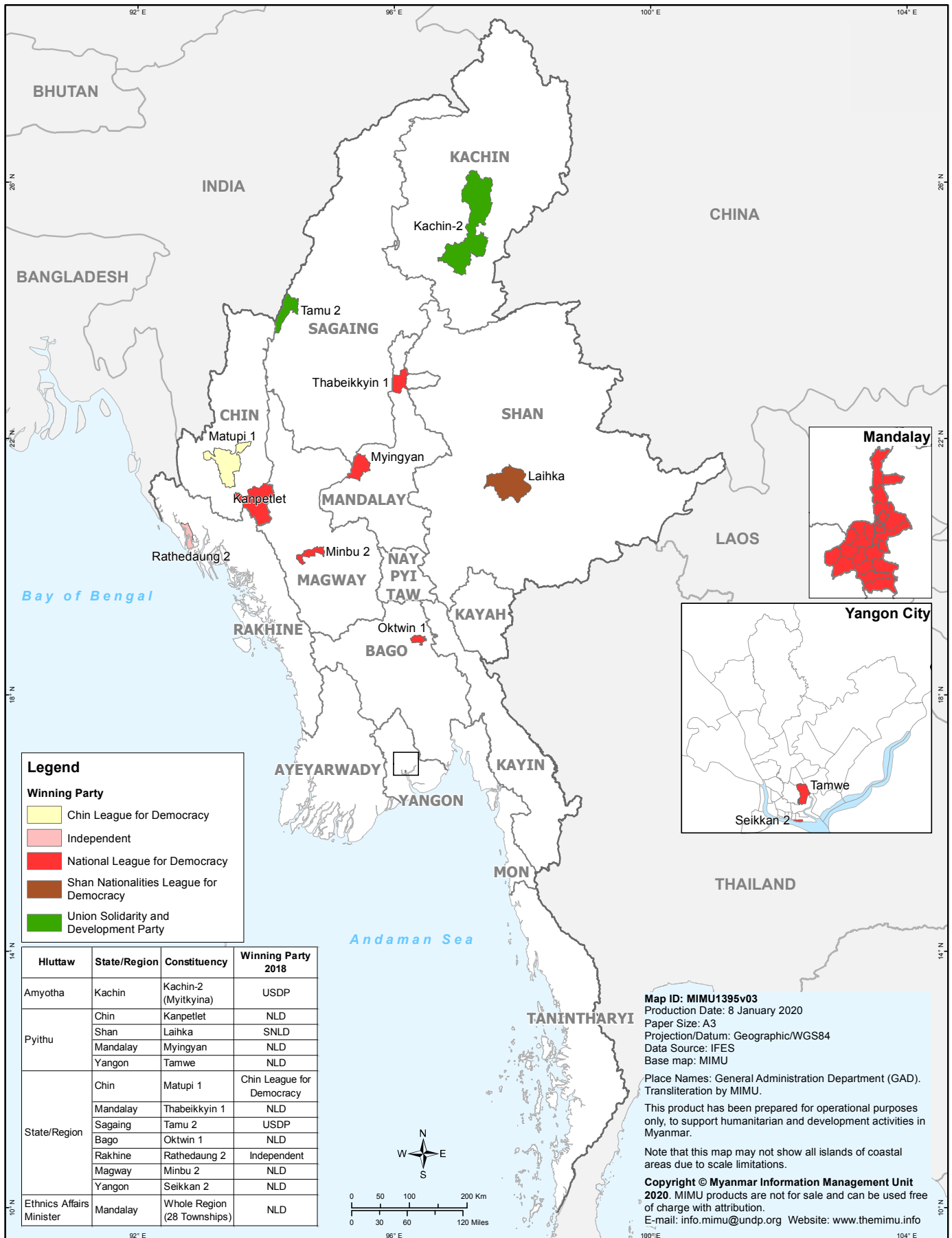




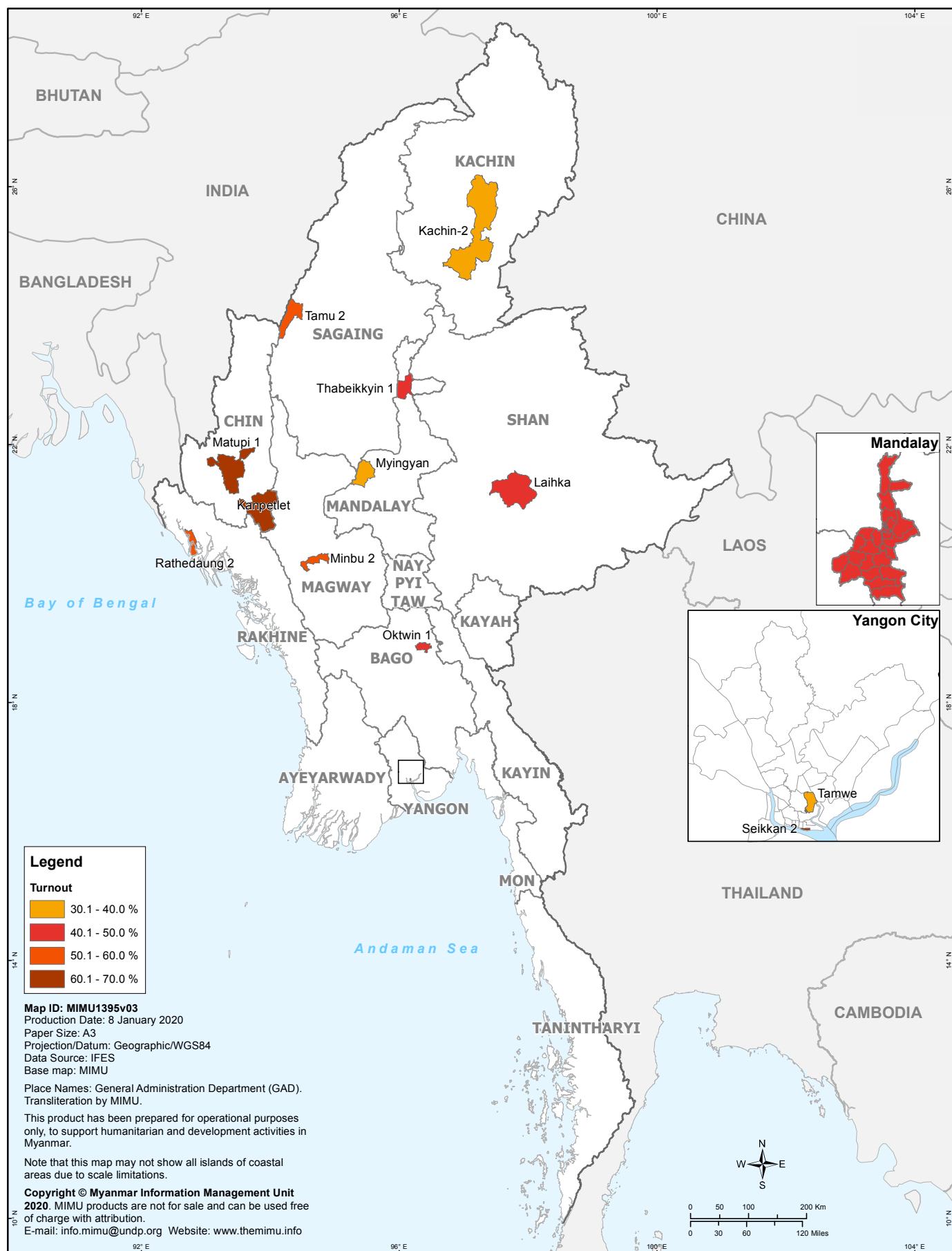
Disclaimer: The boundaries and names shown and the designations used on this map do not imply official endorsement or acceptance by the United Nations.



Myanmar Information Management Unit 2018 By-Election Result



Disclaimer: The boundaries and names shown and the designations used on this map do not imply official endorsement or acceptance by the United Nations.



Disclaimer: The boundaries and names shown and the designations used on this map do not imply official endorsement or acceptance by the United Nations.



Myanmar Information Management Unit

Invalid Vote in 2018 By-Election

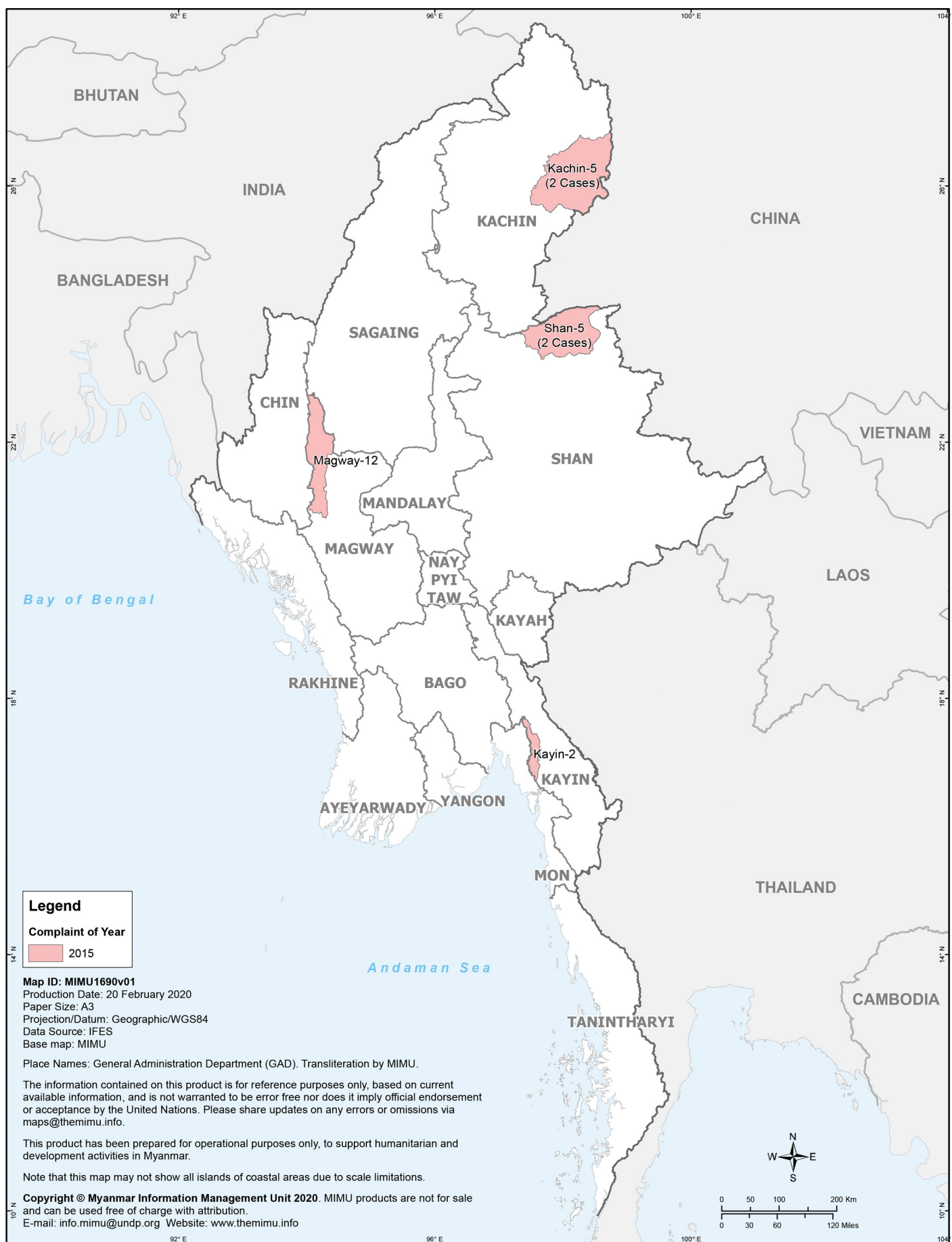


Disclaimer: The boundaries and names shown and the designations used on this map do not imply official endorsement or acceptance by the United Nations.

Myanmar Information Management Unit

Electoral Complaints (Amyotha Hluttaw)

2015

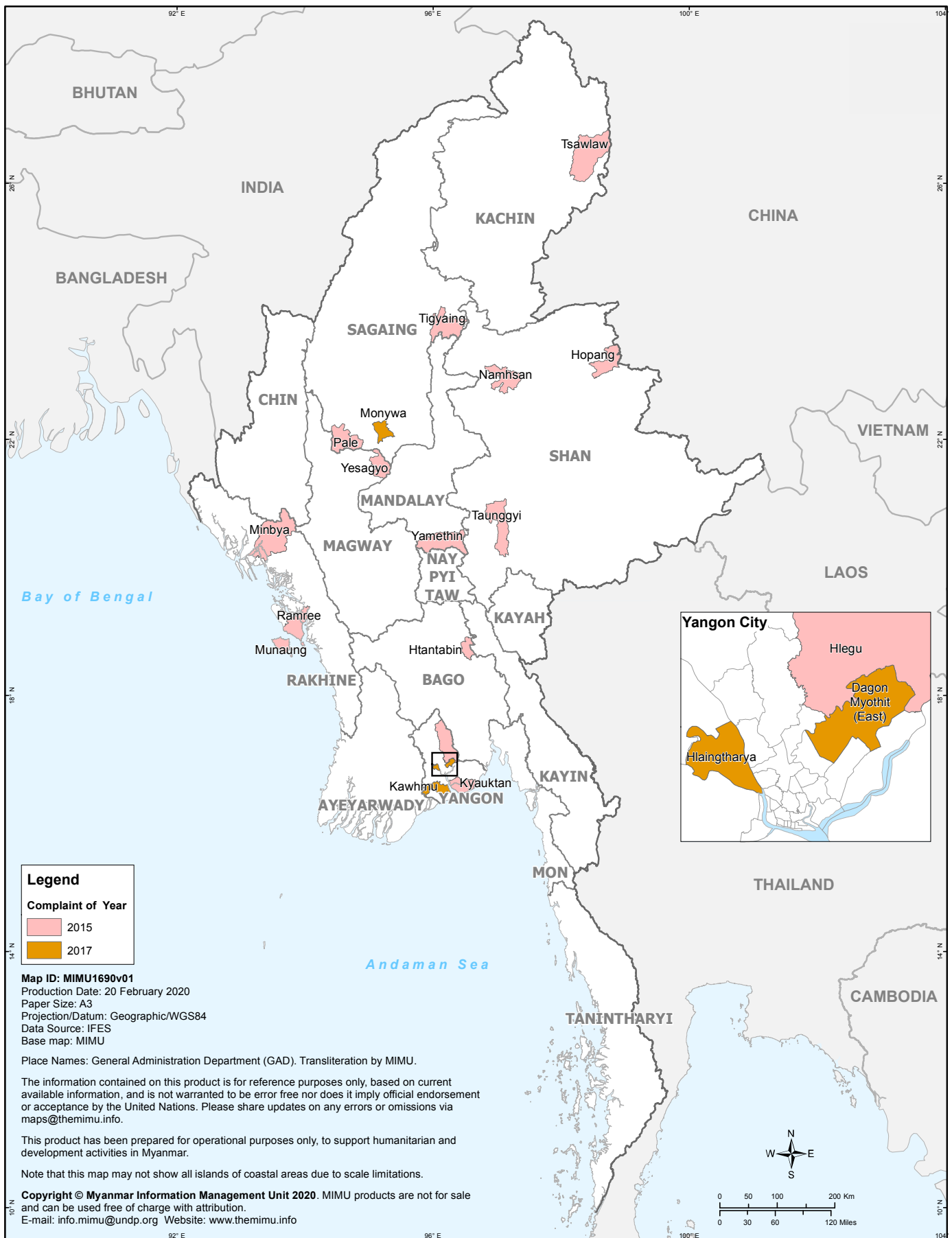


Disclaimer: The boundaries and names shown and the designations used on this map do not imply official endorsement or acceptance by the United Nations.



Electoral Complaints (Pyithu Hluttaw)

2015 and 2017

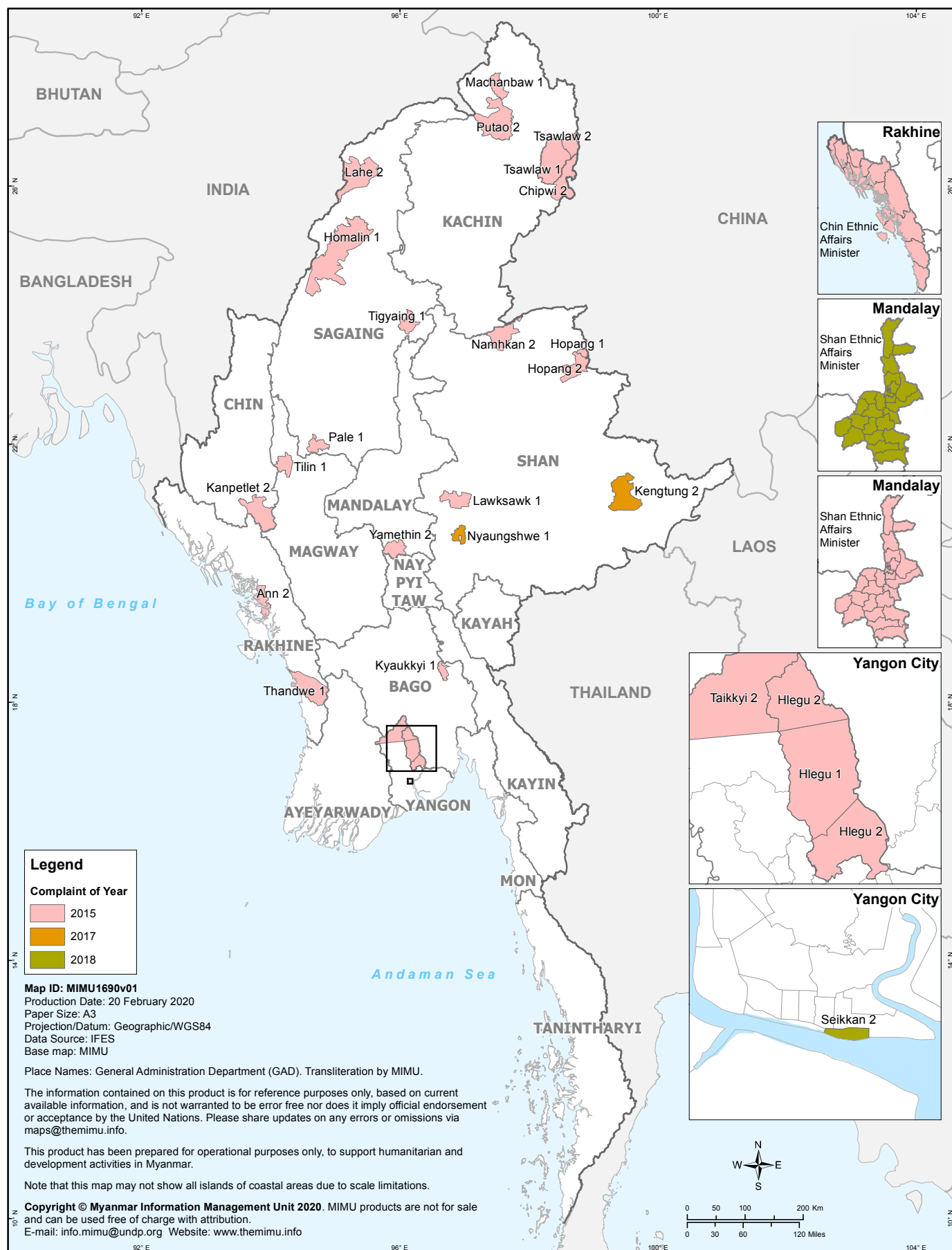


Disclaimer: The boundaries and names shown and the designations used on this map do not imply official endorsement or acceptance by the United Nations.

Myanmar Information Management Unit

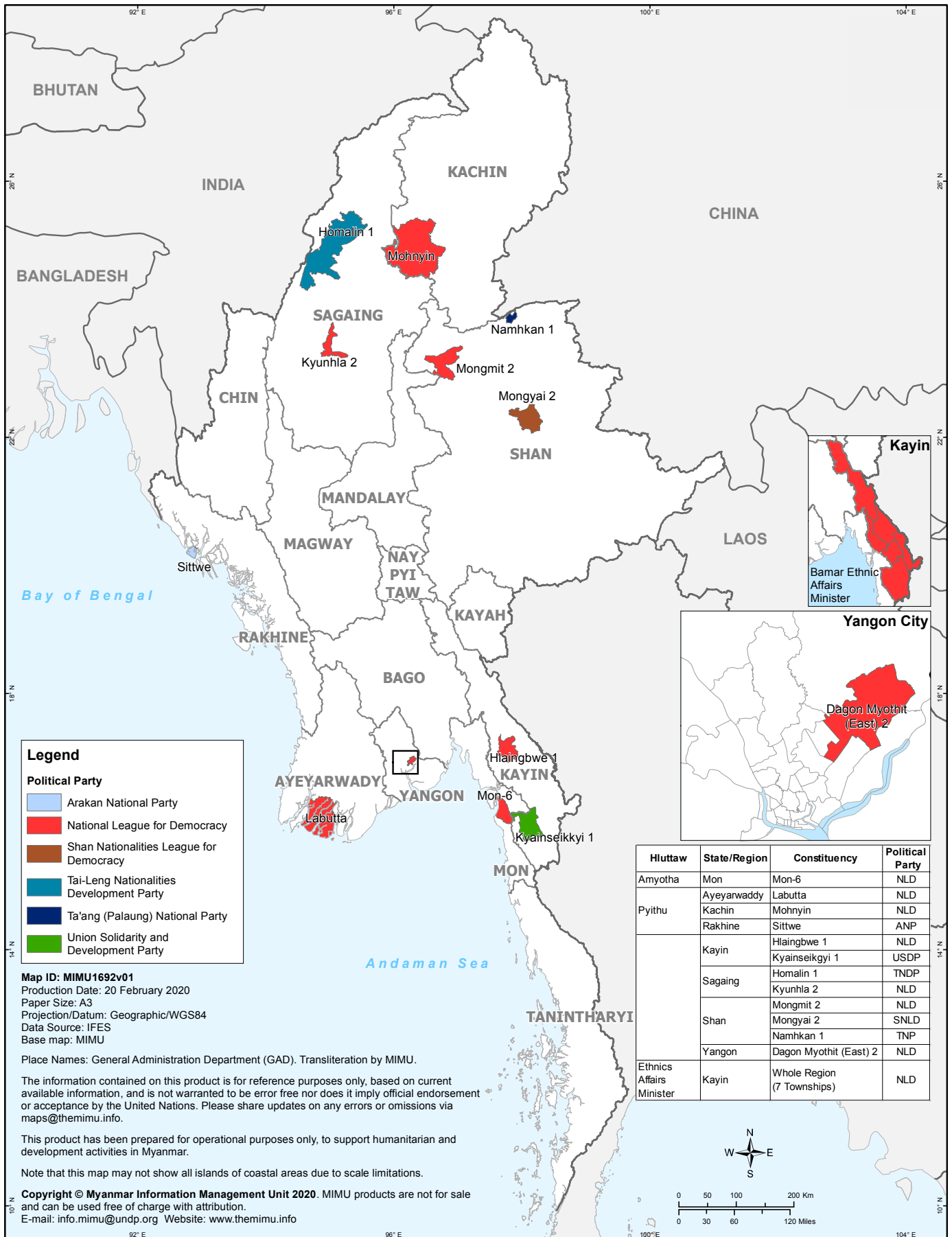
Electoral Complaints (State/Region Hluttaw)

2015, 2017 and 2018



Vacant Seats in Myanmar since 2018 By-Election

(Amyotha, Pyithu and State/Region Hluttaw - as of 7 February 2020)



Disclaimer: The boundaries and names shown and the designations used on this map do not imply official endorsement or acceptance by the United Nations.

