

MYANMAR SOUTH EAST - EMERGENCY OVERVIEW MAP

Number of people displaced in South East since Feb 2021 and remain displaced

AS OF 29 Jan 2024

WEEKLY HIGHLIGHTS

In the South-East, the number of IDPs slightly increased from 695,400 last week to 701,000 this week.

In Kayah State, due to intensified fighting, including airstrikes and shelling, some 560 IDPs from Loikaw Town have been displaced to Hpruso and Loikaw Townships, while 170 IDPs returned to their place of origin in Demoso Township.

In Shan State (South), 75 IDPs from Loikaw Township (in Kayah State) were forced to flee to Pekon Township, due to escalation of violence in Loikaw Town.

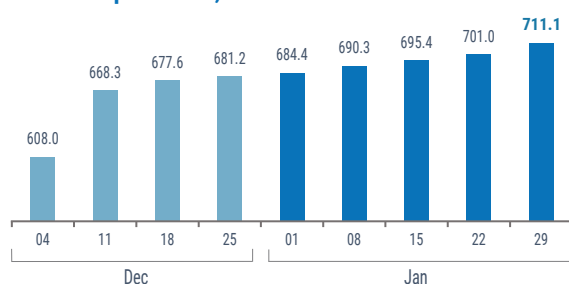
In the Tanintharyi Region, due to increased fighting, some 5,070 IDPs from Thayetchaung Township have been displaced within the same Township.

WEEKLY DISPLACEMENT FIGURES⁽¹⁾

SOUTH-EAST (04 Dec - 29 Jan)

Total Displaced - 1,074.4

(thousands)

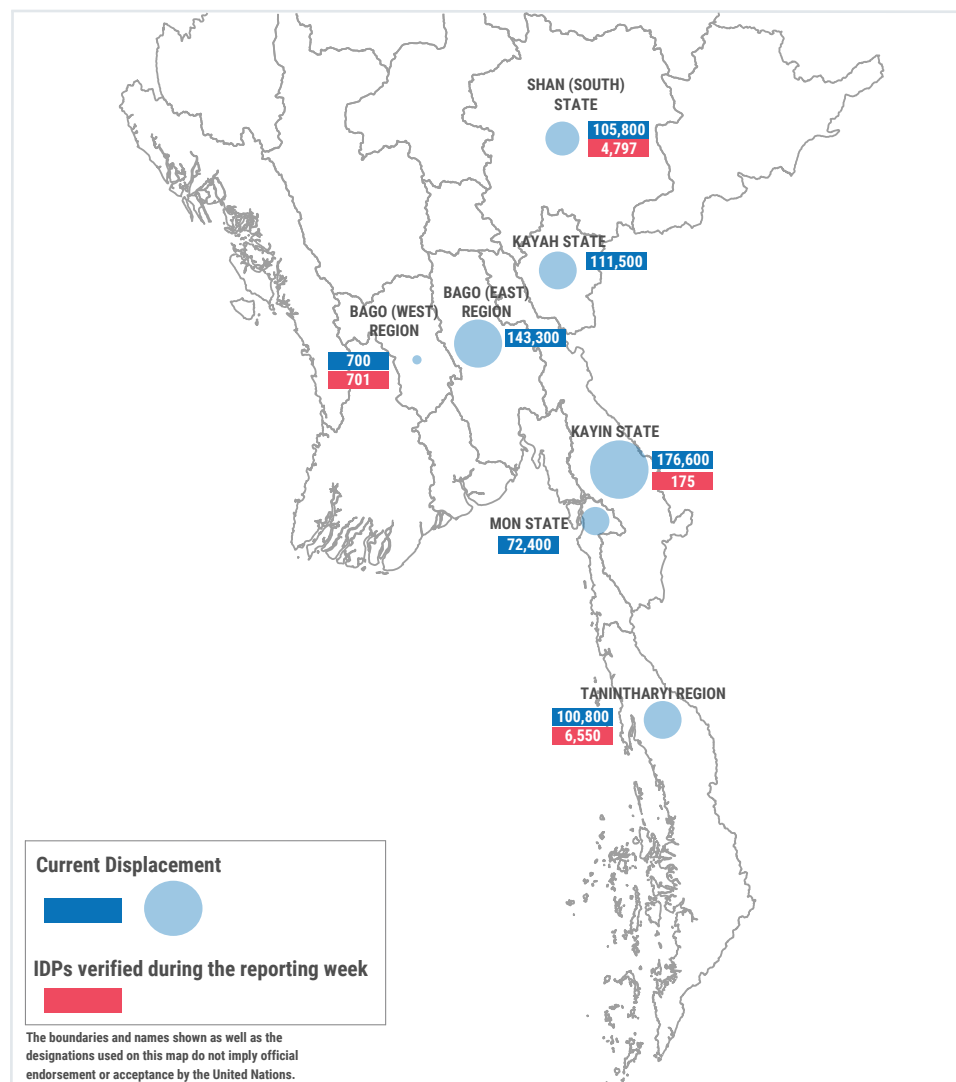


711,100⁽¹⁾

Source: UN in Myanmar

People who are estimated to be displaced by conflict in SE Myanmar (as of 29 Jan 2024).

Total Displaced - 1,074.4⁽²⁾



Current Displacement

IDPs verified during the reporting week

The boundaries and names shown as well as the designations used on this map do not imply official endorsement or acceptance by the United Nations.

(1) Current displacement accounting for return and secondary displacement

(2) Total Displacement including return
Numbers are rounded to the nearest hundred by state.

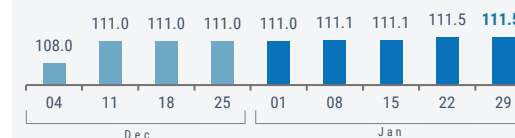
WEEKLY DISPLACEMENT FIGURES⁽²⁾

BY STATE/REGION (04 Dec - 29 Jan)

(thousands)

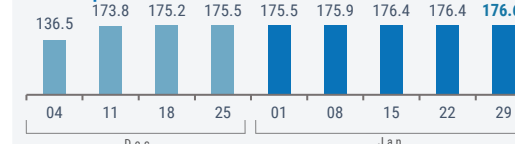
KAYAH STATE

Total Displaced - 206.1



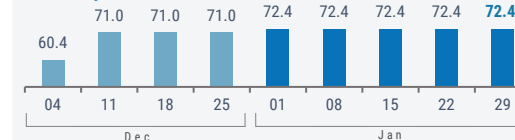
KAYIN STATE

Total Displaced - 236.9



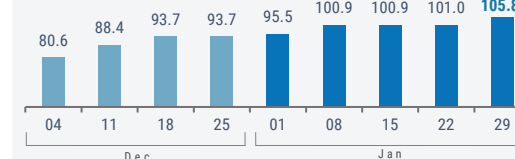
MON STATE

Total Displaced - 115.1



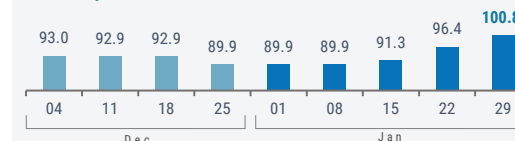
SHAN STATE (South)

Total Displaced - 168.5



TANINTHARYI Region

Total Displaced - 167.4



Bago Region (East)

Total Displaced - 179.6

