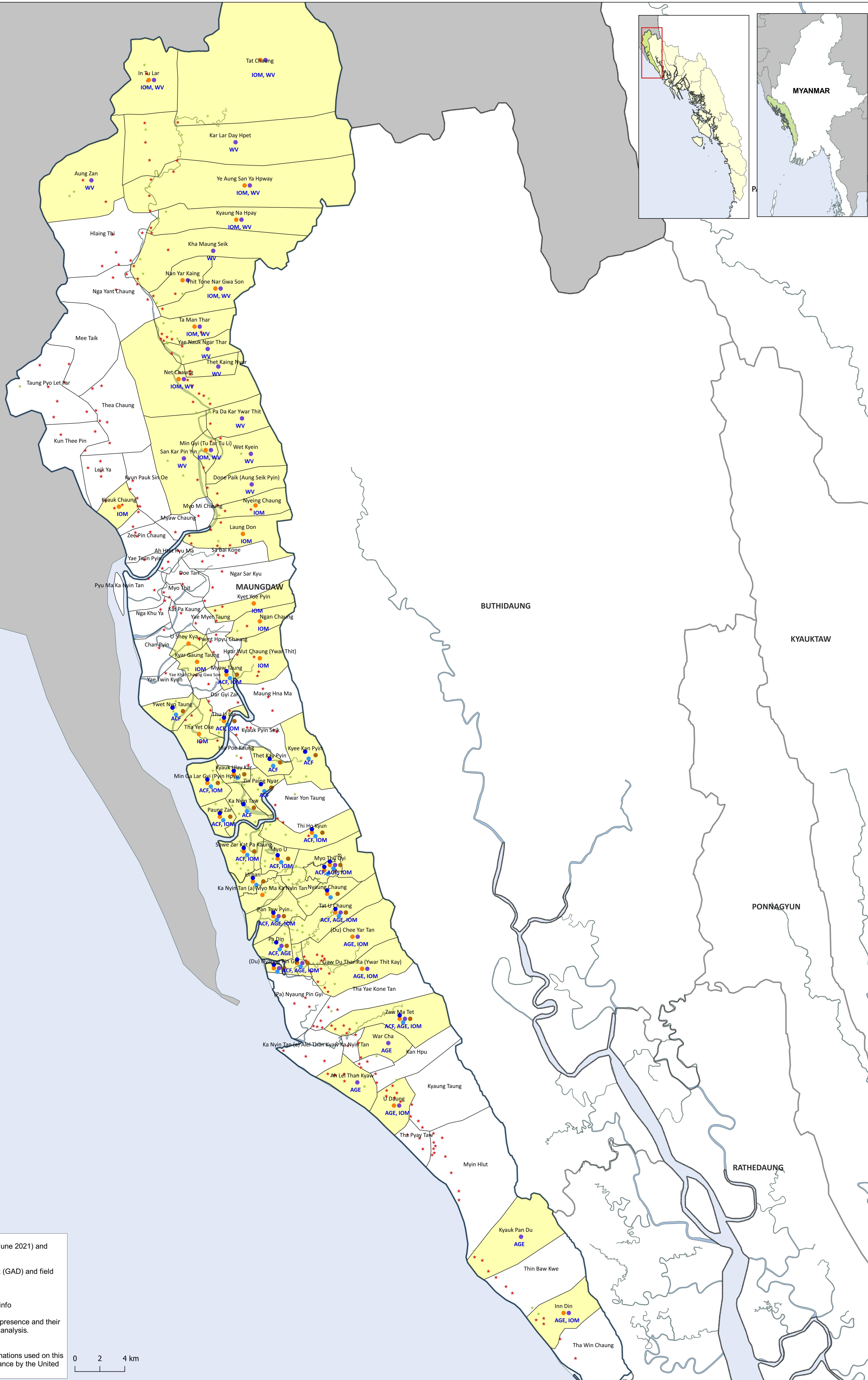
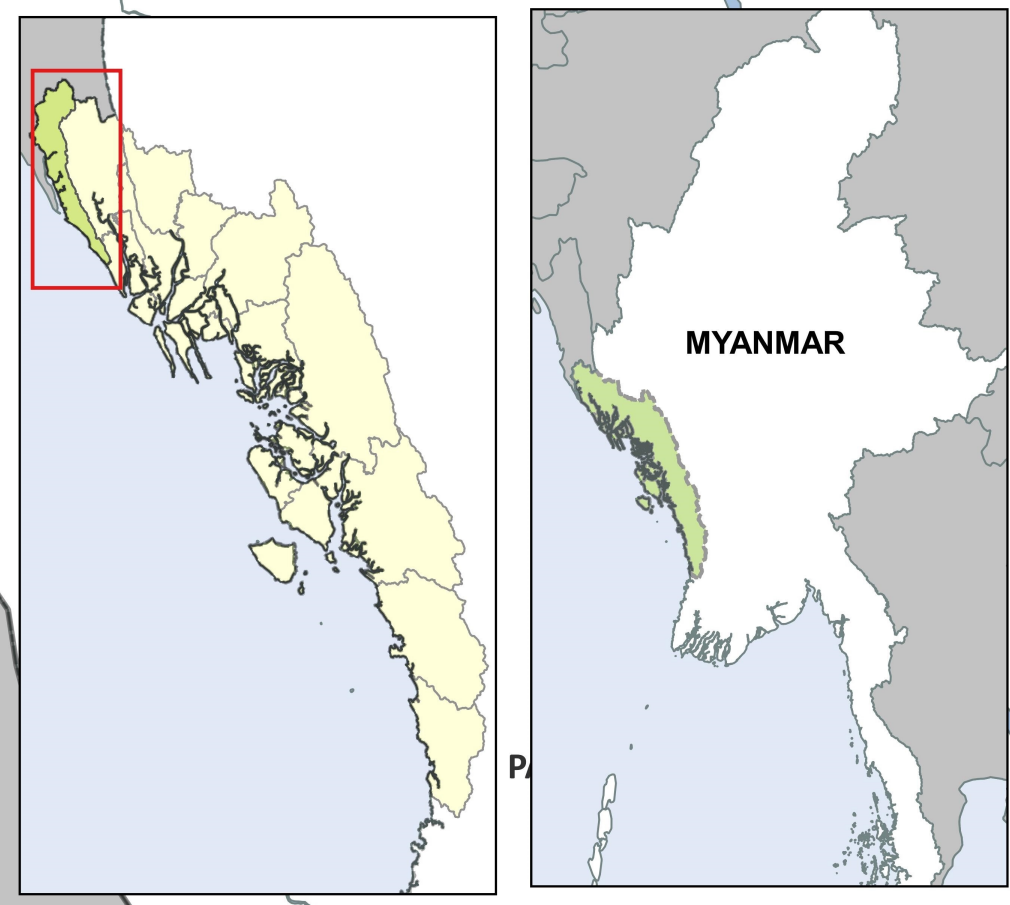





Nutrition Sub-Sector activities, MAUNGDAW township , RAKHINE STATE

(as of July 2021)



Legend

- Sub Sector of Assistance
- Acute Malnutrition Treatment
- BSFP
- Disability and Inclusion
- IYCF
- Micronutrient
- Screening and Referral
- Coverage Village
- Non-coverage Village
- Coverage Village Tract
- State/Region Boundary
- Country Boundary
- Rivers/Ocean

Map data source(s): Nutrition Sector 4W reporting database (Jan to June 2021) and MIMU village list

Place Name: General Administration Department (GAD) and field sources. Translation by MIMU

Contact: myanmar.nut@humanitarianresponse.info

The aim of this map is to show nutrition partners presence and their activities in village tract level and to provide gap analysis.

Disclaimer: The boundaries and names shown and the designations used on this map do not imply official endorsement or acceptance by the United Nations.

