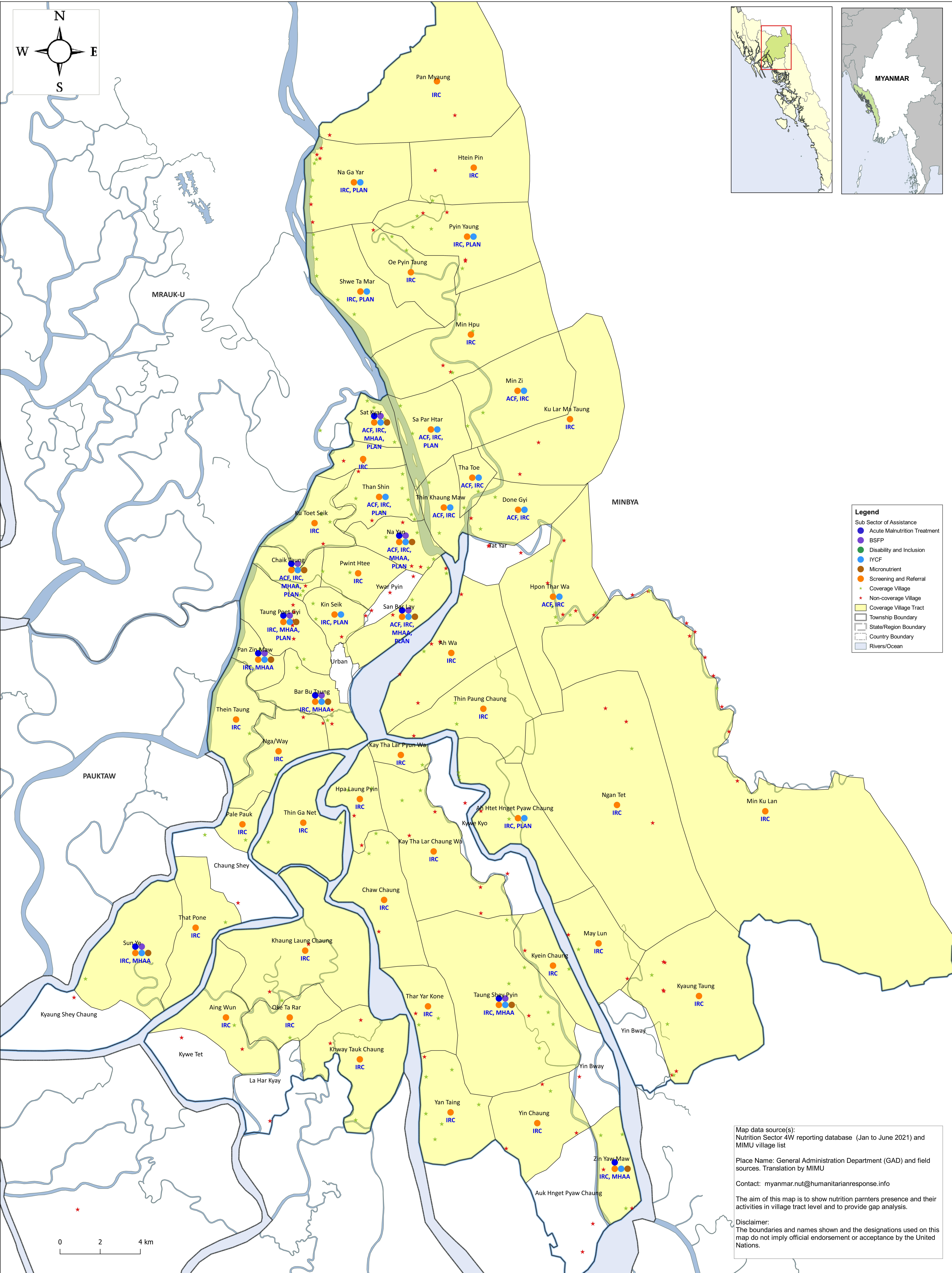
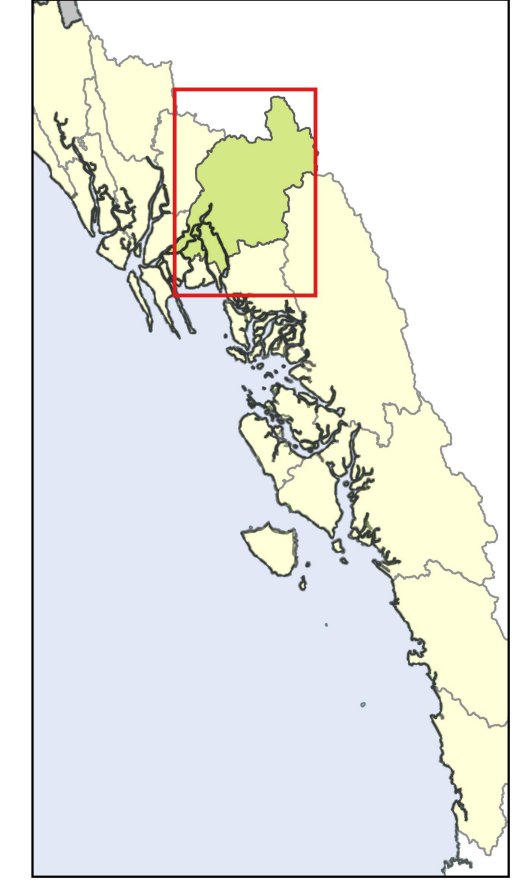





Nutrition Sub-Sector activities, MINBYA township , RAKHINE STATE (as of July 2021)



Legend

- Sub Sector of Assistance
 - Acute Malnutrition Treatment
 - BSFP
 - Disability and Inclusion
 - IYCF
 - Micronutrient
 - Screening and Referral
- ★ Coverage Village
- ★ Non-coverage Village
- ▭ Coverage Village Tract
- ▭ Township Boundary
- ▭ State/Region Boundary
- ▭ Country Boundary
- ▭ Rivers/Ocean

Map data source(s):
Nutrition Sector 4W reporting database (Jan to June 2021) and MIMU village list

Place Name: General Administration Department (GAD) and field sources. Translation by MIMU

Contact: myanmar.nut@humanitarianresponse.info

The aim of this map is to show nutrition partners presence and their activities in village tract level and to provide gap analysis.

Disclaimer:
The boundaries and names shown and the designations used on this map do not imply official endorsement or acceptance by the United Nations.

