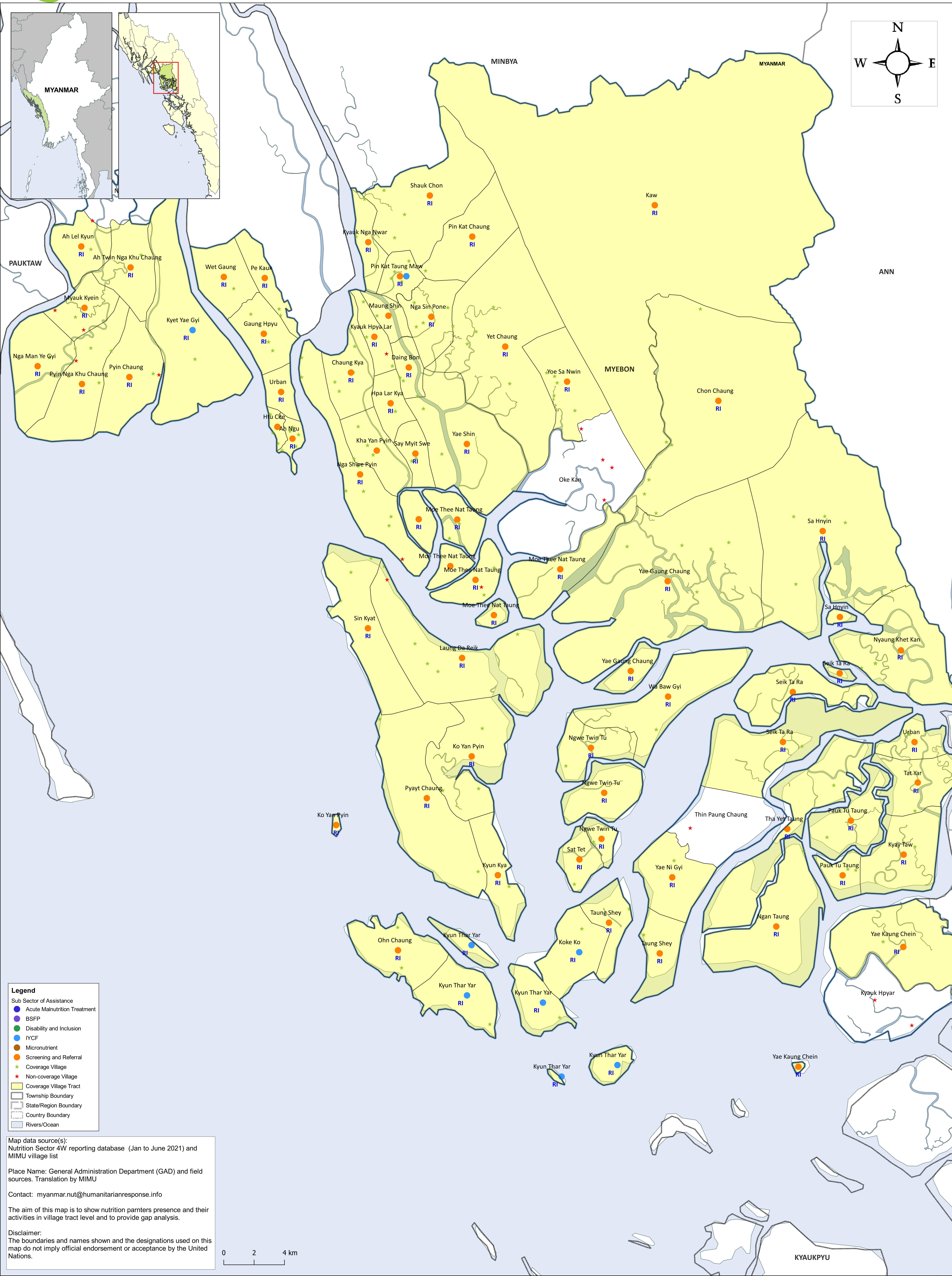

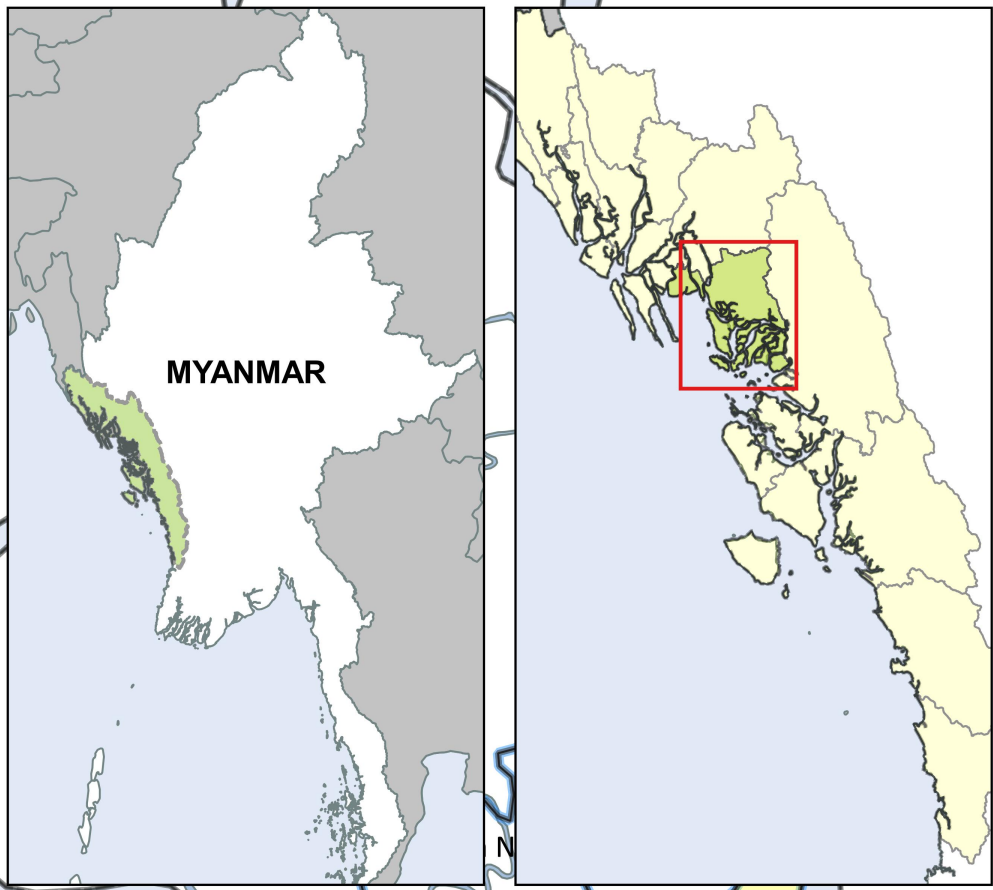




# Nutrition Sub-Sector activities, MYEBON township , RAKHINE STATE (as of July 2021)



- Legend**
- Sub Sector of Assistance
  - Acute Malnutrition Treatment
  - BSFP
  - Disability and Inclusion
  - IYCF
  - Micronutrient
  - Screening and Referral
  - Coverage Village
  - Non-coverage Village
  - Coverage Village Tract
  - Township Boundary
  - State/Region Boundary
  - Country Boundary
  - Rivers/Ocean

Map data source(s):  
Nutrition Sector 4W reporting database (Jan to June 2021) and MIMU village list

Place Name: General Administration Department (GAD) and field sources. Translation by MIMU

Contact: [myanmar.nut@humanitarianresponse.info](mailto:myanmar.nut@humanitarianresponse.info)

The aim of this map is to show nutrition partners presence and their activities in village tract level and to provide gap analysis.

**Disclaimer:**  
The boundaries and names shown and the designations used on this map do not imply official endorsement or acceptance by the United Nations.



KYAUKPYU