



ENGAGING THE TECH COMMUNITY FOR OPEN DATA

Suu Zee Yar Conference | 17th May 2016
Yan Naung Oak

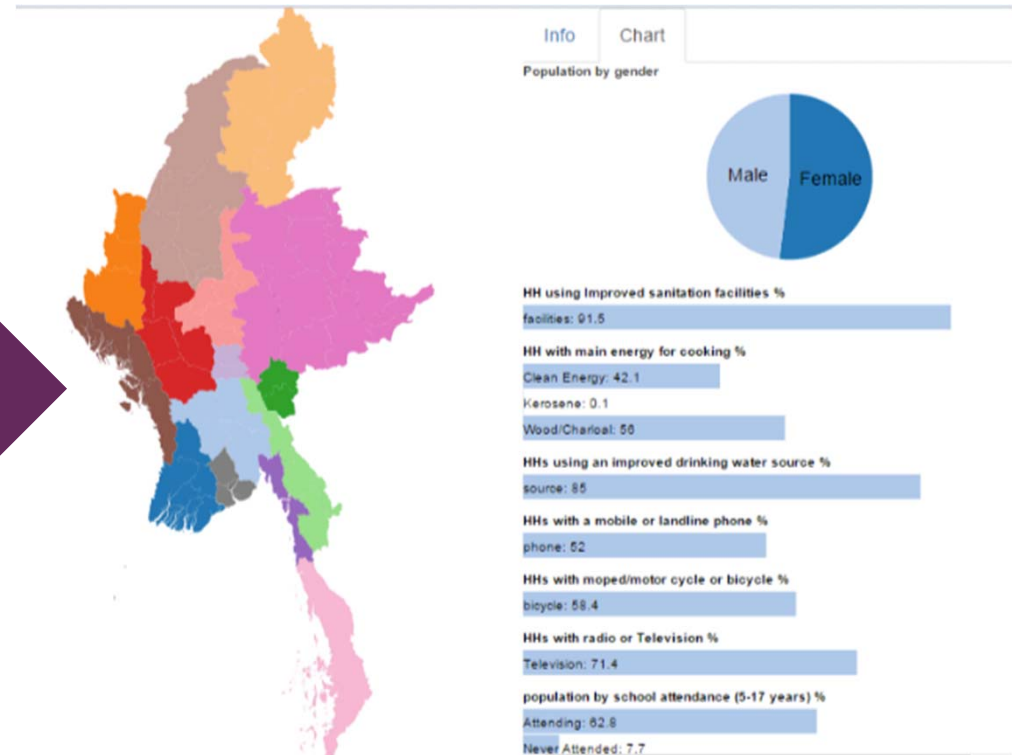


Phandeeyar
MYANMAR INNOVATION LAB

OUR GOALS

1. Foster technology ecosystem
2. Help change agents use tech to increase their impact



TECH COMMUNITY CAN CONTRIBUTE TO OPEN DATA



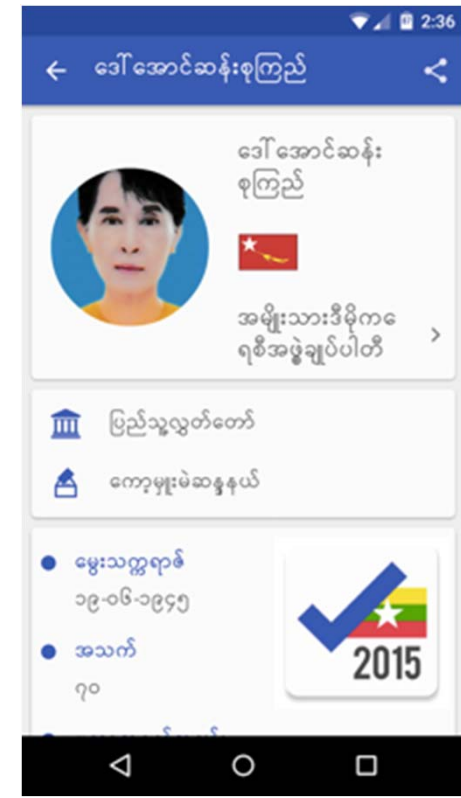
CENSUS DATA HACKATHON



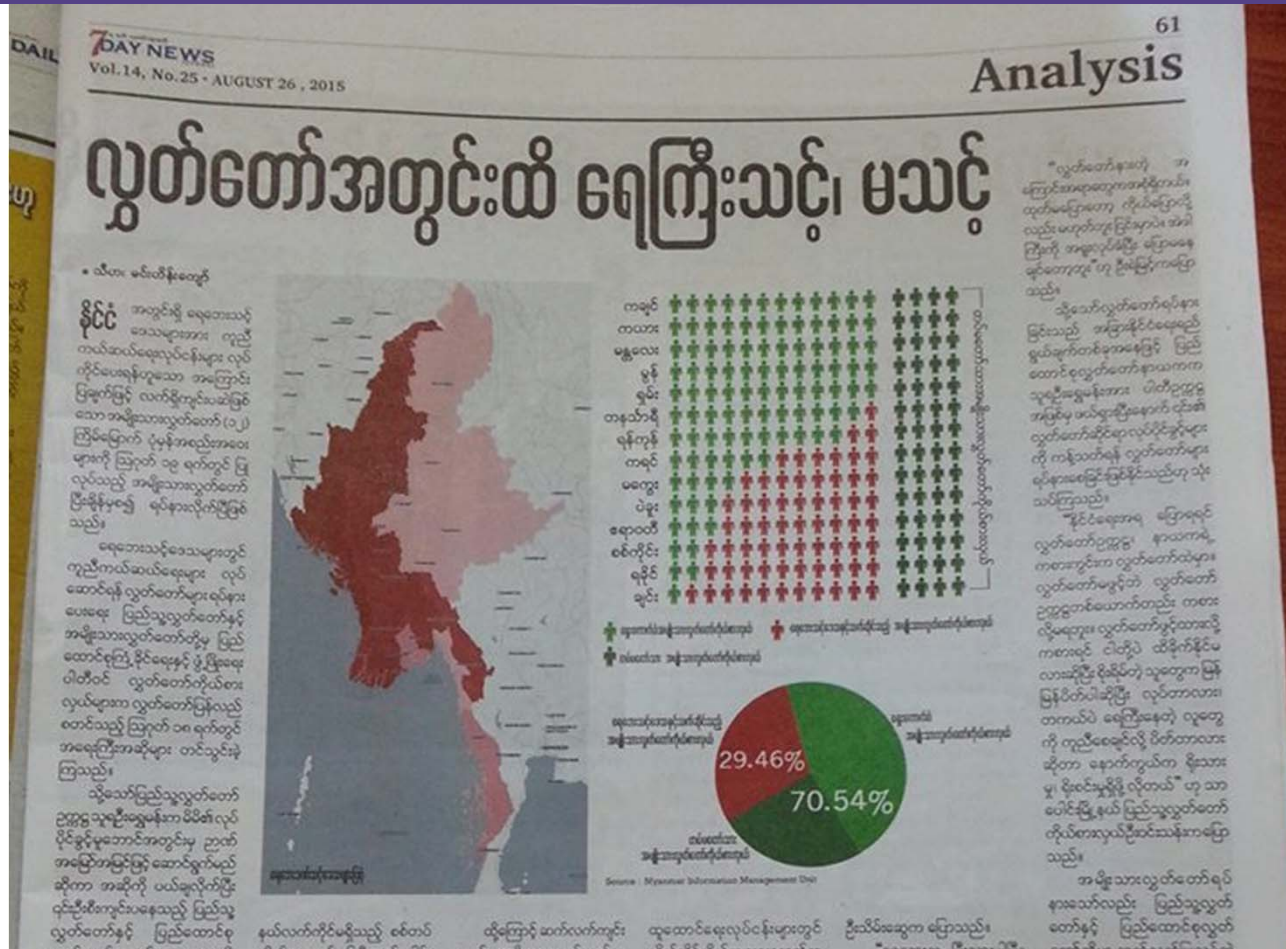
MaePaySoh (“Let’s Vote”) Hack Challenge

137 developers in 30 teams spent 2 weeks building apps/websites to help voters get critical election information

Winning apps distributed via CSOs, community centers, FB & Play Store



DATA JOURNALISM TRAININGS



COLLABORATING WITH REGIONAL TECH COMMUNITY



OUR REGIONAL DATA PORTAL

The screenshot displays the OpenDevelopment Myanmar website interface. At the top, the logo and name 'OpenDevelopment Myanmar' are visible, along with a search bar and a language selector set to 'English'. A navigation bar contains icons for a tree, a gear, and a person, with labels for 'PUBLICATIONS LIBRARY', 'DATA', and 'MAPS'. A vertical sidebar on the left lists regions: MEKONG, CAMBODIA, LAOS, MYANMAR, THAILAND, and VIETNAM, with 'MYANMAR' highlighted. The main content area features a dark background with the title 'Environment and natural resources' and the following statistics: 'Threatened species (2013): 282 (source)', 'Forested area, % of land area (2011): 48.2% (source)', and 'CO2 emission estimates (2010): 8,899,000 tons (source)'. Below the statistics, the source is cited as 'UN Data, United Nations, 1 July 2015' and a photo credit is given to 'Bjorn Chirtian Torrissen, 2005. The Irrawaddy River. From wikimedia.' To the right of the text is a satellite-style image of a river delta with a navigation dot indicator at the bottom right.

OpenDevelopment Myanmar English

search site...

PUBLICATIONS LIBRARY DATA MAPS

MEKONG
CAMBODIA
LAOS
MYANMAR
THAILAND
VIETNAM

Environment and natural resources

Threatened species (2013): 282 (source)
Forested area, % of land area (2011): 48.2% (source)
CO2 emission estimates (2010): 8,899,000 tons (source)

Source: UN Data, United Nations, 1 July 2015
Photo by: Bjorn Chirtian Torrissen, 2005. The Irrawaddy River. From wikimedia.

Myanmar at a glance