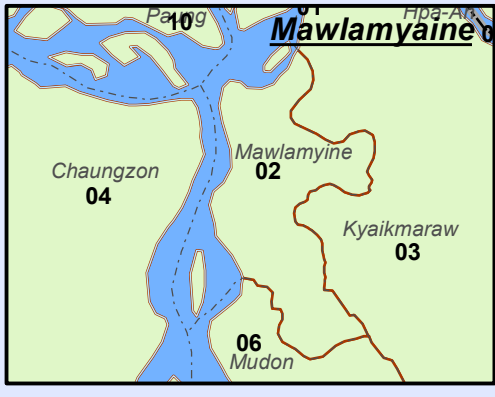
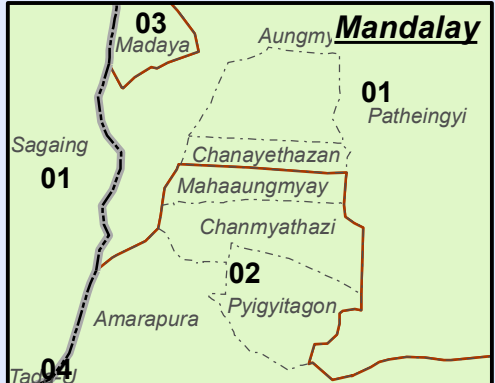
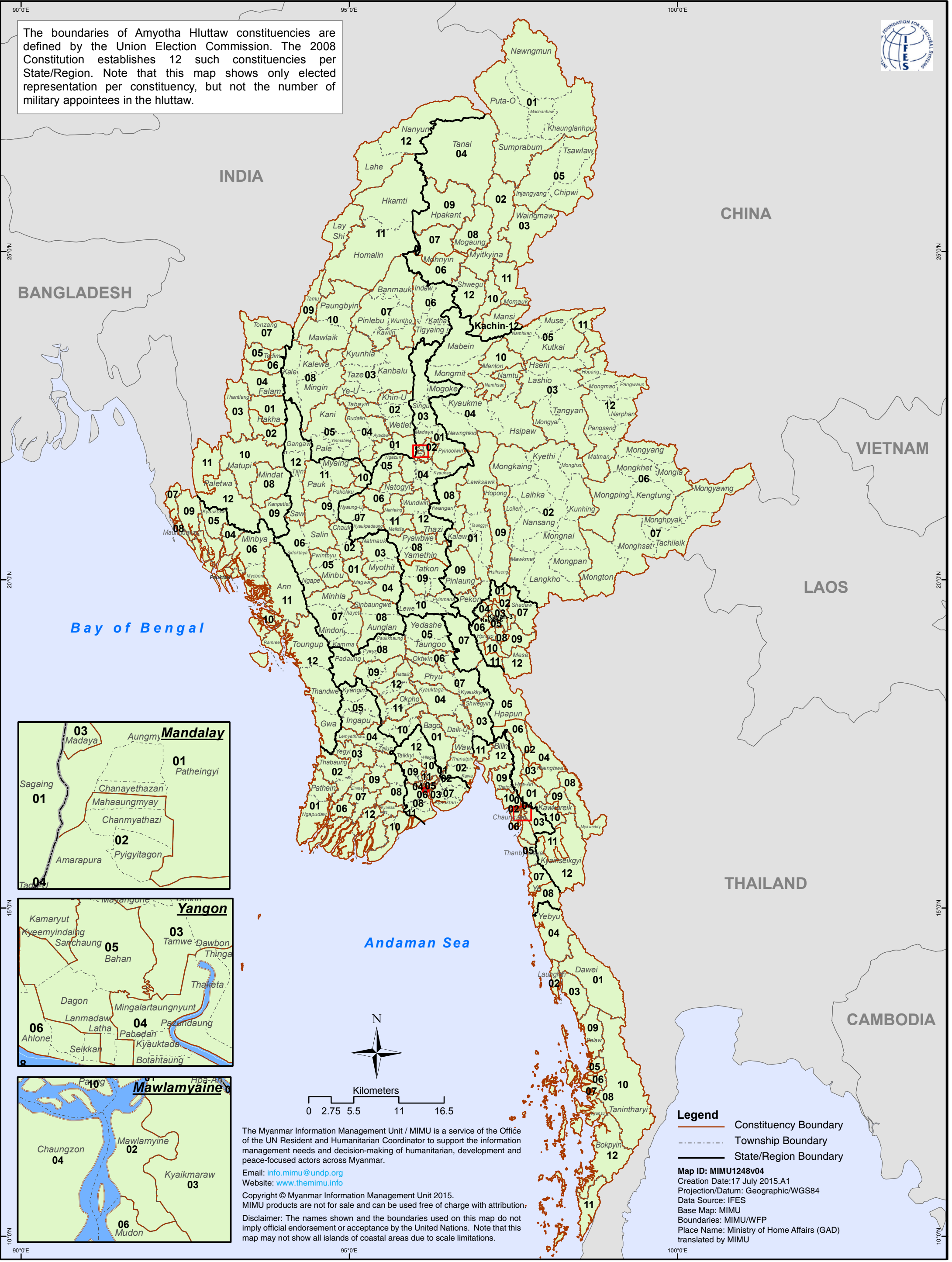




Amyotha Hluttaw Constituency Boundaries 2015 Elections



The boundaries of Amyotha Hluttaw constituencies are defined by the Union Election Commission. The 2008 Constitution establishes 12 such constituencies per State/Region. Note that this map shows only elected representation per constituency, but not the number of military appointees in the hluttaw.



0 2.75 5.5 11 16.5 Kilometers

The Myanmar Information Management Unit / MIMU is a service of the Office of the UN Resident and Humanitarian Coordinator to support the information management needs and decision-making of humanitarian, development and peace-focused actors across Myanmar.
Email: info.mimu@undp.org
Website: www.themimu.info
Copyright © Myanmar Information Management Unit 2015.
MIMU products are not for sale and can be used free of charge with attribution.
Disclaimer: The names shown and the boundaries used on this map do not imply official endorsement or acceptance by the United Nations. Note that this map may not show all islands of coastal areas due to scale limitations.

Legend
— Constituency Boundary
- - - Township Boundary
= State/Region Boundary
Map ID: MIMU1248v04
Creation Date: 17 July 2015.A1
Projection/Datum: Geographic/WGS84
Data Source: IFES
Base Map: MIMU
Boundaries: MIMU/WFP
Place Name: Ministry of Home Affairs (GAD) translated by MIMU