

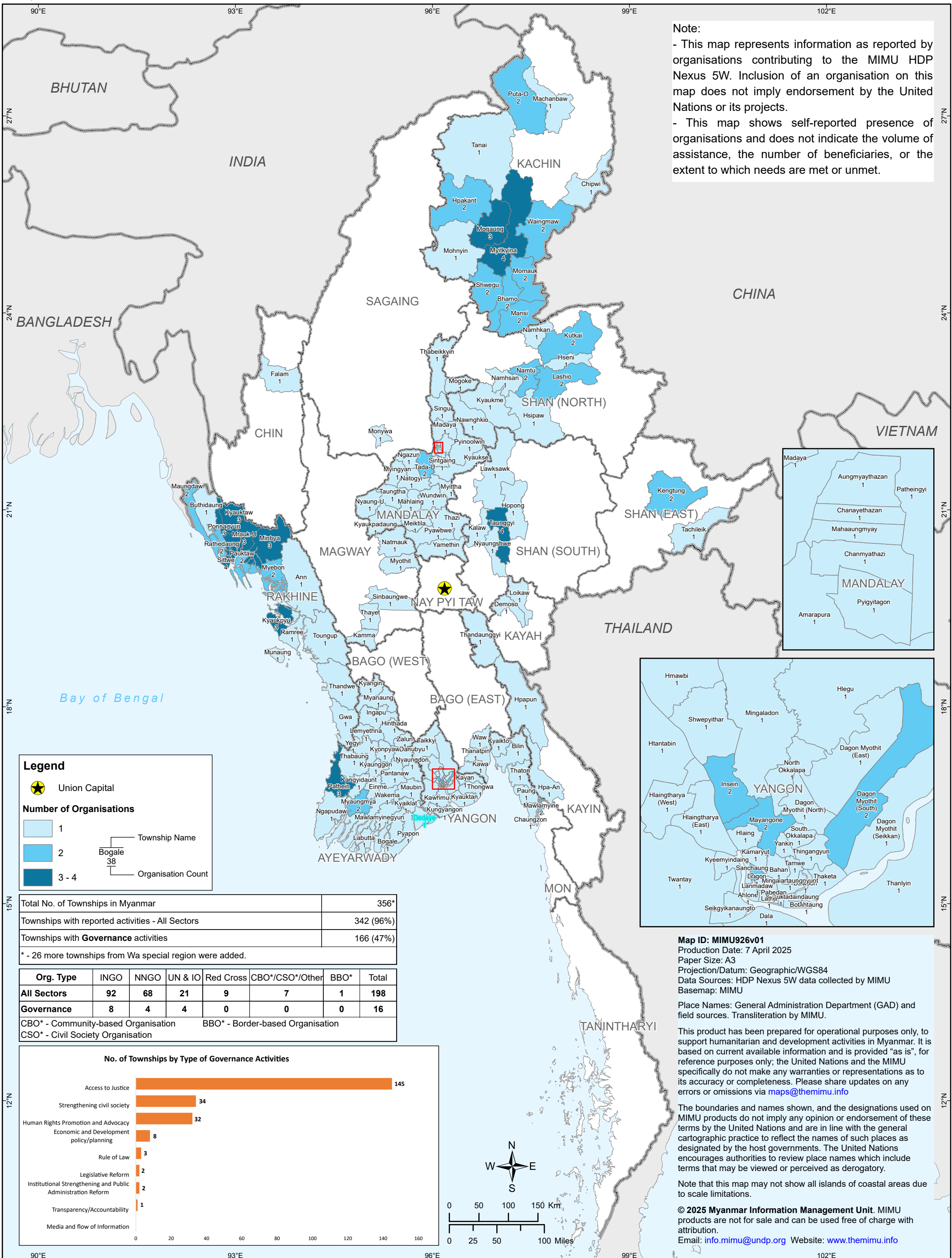


HDP Nexus 5W - Governance Sector

Projects Under Implementation as of February 28, 2025



Co-funded by the European Union



Note:
 - This map represents information as reported by organisations contributing to the MIMU HDP Nexus 5W. Inclusion of an organisation on this map does not imply endorsement by the United Nations or its projects.
 - This map shows self-reported presence of organisations and does not indicate the volume of assistance, the number of beneficiaries, or the extent to which needs are met or unmet.

Legend

- Union Capital

Number of Organisations

- 1
- 2
- 3 - 4

Township Name: Bogale 38

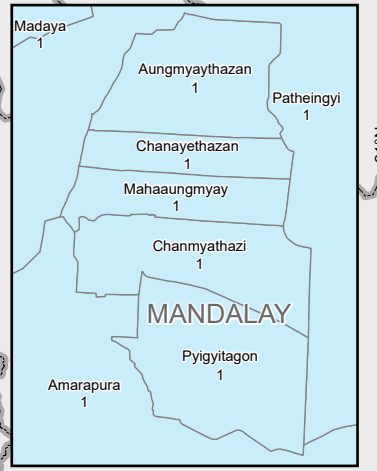
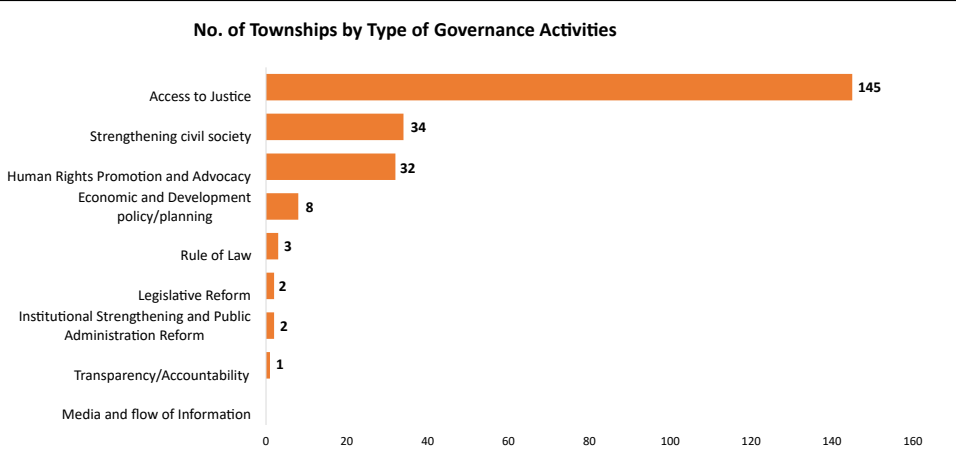
Organisation Count

Total No. of Townships in Myanmar	356*
Townships with reported activities - All Sectors	342 (96%)
Townships with Governance activities	166 (47%)

* - 26 more townships from Wa special region were added.

Org. Type	INGO	NNGO	UN & IO	Red Cross	CBO*/CSO*/Other	BBO*	Total
All Sectors	92	68	21	9	7	1	198
Governance	8	4	4	0	0	0	16

CBO* - Community-based Organisation BBO* - Border-based Organisation
 CSO* - Civil Society Organisation



Map ID: MIMU926v01
 Production Date: 7 April 2025
 Paper Size: A3
 Projection/Datum: Geographic/WGS84
 Data Sources: HDP Nexus 5W data collected by MIMU
 Basemap: MIMU
 Place Names: General Administration Department (GAD) and field sources. Transliteration by MIMU.

This product has been prepared for operational purposes only, to support humanitarian and development activities in Myanmar. It is based on current available information and is provided "as is", for reference purposes only; the United Nations and the MIMU specifically do not make any warranties or representations as to its accuracy or completeness. Please share updates on any errors or omissions via maps@themimu.info

The boundaries and names shown, and the designations used on MIMU products do not imply any opinion or endorsement of these terms by the United Nations and are in line with the general cartographic practice to reflect the names of such places as designated by the host governments. The United Nations encourages authorities to review place names which include terms that may be viewed or perceived as derogatory.

Note that this map may not show all islands of coastal areas due to scale limitations.

© 2025 Myanmar Information Management Unit. MIMU products are not for sale and can be used free of charge with attribution.
 Email: info.mimu@undp.org Website: www.themimu.info