



CAMP PROFILING REPORT - ROUND 8

Kachin & Northern Shan States, MYANMAR (Sep - Oct 2018)

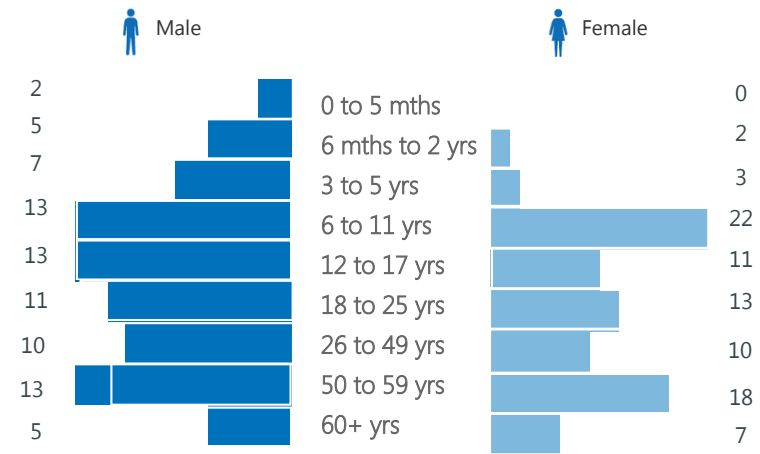
IDP Camp/Site	Township	State
Saw Zam	Chipwi	Kachin

		CAMP MANAGEMENT GEOGRAPHICAL DATA		ACCESS TO FACILITIES					
<div><div></div><div>People</div><div>165</div></div>	<div><div></div><div>Household</div><div>28</div></div>	<div>Responsible Agency</div> <div>KMSS MKN</div>		<div>Regular market</div> <div>5 mile(s)</div>		<div>Fire Station</div> <div>5 mile(s)</div>	<div>Electricity from grid</div> <div>5 mile(s)</div>		
		<div>Camp Manager</div> <div>Mr. Bawn Sawm</div>		<div>Drinking water point</div> <div>In camp</div>		<div>Police Station</div> <div>5 mile(s)</div>	<div>Electricity/solar panels for the whole night</div> <div>No</div>		
		<div>Contact Number</div> <div>18787568441</div>		<div>Health facility</div> <div>5 mile(s)</div>		<div>Desludging</div> <div>5 mile(s)</div>			
		<div>Year of Establishment</div> <div>2012</div>		<div>Pre-school/Nursery</div> <div>3 mile(s)</div>		<div>Waste Management</div> <div>In camp</div>			
		<div>State/Region</div> <div>Kachin</div>		<div>Primary school</div> <div>5 mile(s)</div>		<div>Water source</div> <div>In camp</div>			
		<div>Township</div> <div>Chipwi</div>		<div>Middle school</div> <div>5 mile(s)</div>		<div>Place of worship</div> <div>In camp</div>			
		<div>Village Tract/Town</div> <div>Lang Jaw</div>		<div>High school</div> <div>5 mile(s)</div>					
		<div>Village/Ward</div> <div>Saw Zam</div>							

















The camp profiling is biannual exercise promoted, coordinated and delivered by the Shelter/NFI/CCCM led by UNHCR. Sources of information include CCCM focal points, camp managers, camp committee members/leaders and IDP camp residents. A total of 145 camps/camp like settings (out of 171 IDP locations) have been profiled. The main objective of the profile is to provide an updated overview of the situation in camps hosting IDPs, including disaggregated population estimates.

Note: This report should be read in conjunction with the sector specific reports

DEMOGRAPHIC DATA



Camp Pcode - MMR001CMP225

Overview of Services Delivery						
 CCCM	HHs	Inds	 Protection		 Health	
Newly arrived IDPs to camps in last 6 mths	2	8	Protection Monitoring	Yes		<u>Accessible functioning health facility:</u> No 
Departures from camp in last 6 mths	0	0	Family tracing service available	Yes		<u>Nearest accessible functioning health facility:</u>
Complaints/ Feedback mechanism in place	Yes		Legal services available for camp residents	Yes		Rural Health Centre
CMC currently functioning	Yes		Child Friendly Space	Yes		<u>Regularly available health services:</u>
Number of CMC members	Male	Female	Youth Centre	No		Patient referral,Immunization,GBV related health care,Growth Monitoring,Vitamin A supplementation,
Total	4	3	Nearest Women and girls centre	In camps		
IDP members	4	3	 Shelter/NFI			 Livelihood
Total members oriented on CCCM	1	0	# of Households need shelter	0		<u>Two main livelihood for men, currently.</u>
			# of Collective shelters	1		Daily wage worker,
			# of Emergency/Makeshift	0		<u>Two main livelihood for men, before</u>
			# of Temporary Shelter	4		Fishing,
						<u>Two main livelihood for female, currently.</u>
			 Food			Livestock,Daily wage worker
			Main type of kitchen(s)	HH kitchen		<u>Two main livelihood for female, before</u>
			Proper food storage facility	Yes		Farmingbyownland,Livestock
			Food/Cash Management Committee in camp	Yes		<u>Location travelled to access livelihood</u>
						Abroad,Place of origin