

CAMP PROFILING REPORT - ROUND 8

Kachin & Northern Shan States, MYANMAR (Sep - Oct 2018)

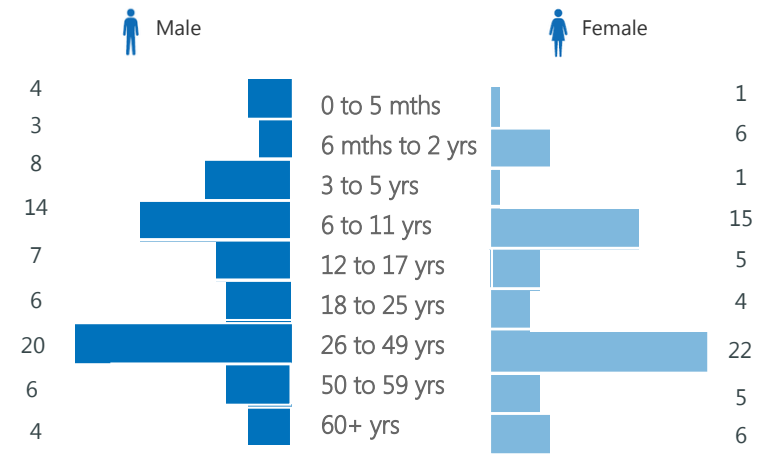
IDP Camp/Site	Township	State
Hlaing Naung Baptist	Hpakant	Kachin

		CAMP MANAGEMENT GEOGRAPHICAL DATA		ACCESS TO FACILITIES					
<div><div></div><div>People</div><div>137</div></div>	<div><div></div><div>Household</div><div>34</div></div>	<div>Responsible Agency</div> <div>KBC</div>		Regular market	In camp	Fire Station	In camp	Electricity from grid	In camp
		<div>Camp Manager</div> <div>Sayar U Khun Aung</div>		Drinking water point	In camp	Police Station	In camp	Electricity/solar panels for the whole night	Yes
		<div>Contact Number</div> <div>09766729105</div>		Health facility	In camp	Desludging	In camp	<div>PERSONS WITH SPECIFIC NEEDS</div> <div>18</div> <div>Top 2 Categories:</div> <div>Lactating Women; Persons with mental disability</div>	
		<div>Year of Establishment</div> <div>2012</div>		Pre-school/Nursery	In camp	Waste Management	In camp		
		<div>State/Region</div> <div>Kachin</div>		Primary school	In camp	Water source	In camp		
		<div>Township</div> <div>Hpakant</div>		Middle school	In camp	Place of worship	In camp		
		<div>Village Tract/Town</div> <div>Nam Si In (Karmaing Su...</div>		High school	In camp				
		<div>Village/Ward</div> <div>Htwe San Yang</div>							

















The camp profiling is biannual exercise promoted, coordinated and delivered by the Shelter/NFI/CCCM led by UNHCR. Sources of information include CCCM focal points, camp managers, camp committee members/leaders and IDP camp residents. A total of 145 camps/camp like settings (out of 171 IDP locations) have been profiled. The main objective of the profile is to provide an updated overview of the situation in camps hosting IDPs, including disaggregated population estimates.

Note: This report should be read in conjunction with the sector specific reports

DEMOGRAPHIC DATA



Camp Pcode - MMR001CMP148

Overview of Services Delivery											
 CCCM	HHs	Inds	 Protection				 Health				
	Newly arrived IDPs to camps in last 6 mths	25	112	Protection Monitoring		No		<u>Accessible functioning health facility:</u> Yes 			
	Departures from camp in last 6 mths	0	0	Family tracing service available		Yes		<u>Nearest accessible functioning health facility:</u>			
	Complaints/ Feedback mechanism in place	No		Legal services available for camp residents		Yes		Station Hospital			
	CMC currently functioning	Yes		Child Friendly Space		No		<u>Regularly available health services:</u>			
	Number of CMC members	Male	Female	Youth Centre		No		Immunization,Growth Monitoring,			
Total	5	2	Nearest Women and girls centre		No Info						
 Education	Male	Female	 Shelter/NFI				 Livelihood				
			IDP members	2	1	# of Households need shelter		0		<u>Two main livelihood for men, currently.</u>	
			Total members oriented on CCCM	1	0	# of Collective shelters		30		Livestock,Daily wage worker	
			Pre-school	19	20	# of Emergency/Makeshift		13		<u>Two main livelihood for men, before</u>	
						# of Temporary Shelter		0		Daily wage worker,	
										<u>Two main livelihood for female, currently.</u>	
							Livestock,Trade buying and selling				
Primary - TLS	15	10	 Food				<u>Two main livelihood for female, before</u>				
Middle	10	12	Main type of kitchen(s)		HH kitchen		Livestock,Dailywageworker				
High	1	1	Proper food storage facility		No		<u>Location travelled to access livelihood</u>				
			Food/Cash Management Committee in camp		No	