


Townships with Suspected Landmine/ERW Contamination (1999-2024) and Landmine/ERW Casualties in Myanmar (2023)

Type of Explosive Devices

(between 2007 and 2023)

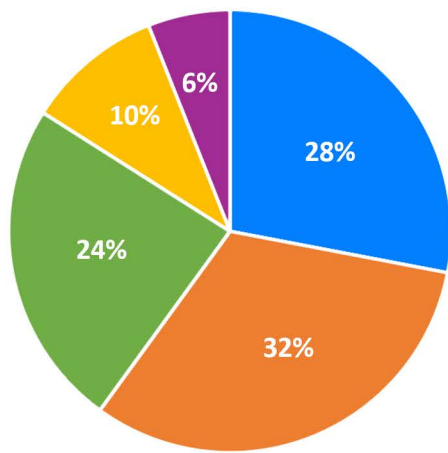
Explosive danger causing death or injury:

2% Antivehicle Mines



Activity at the Time of Injury

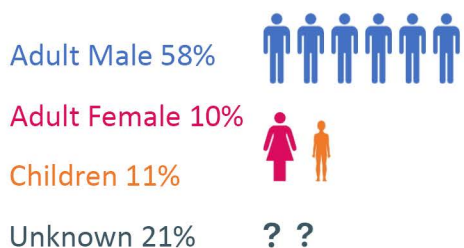
Recorded activities at the time of civilian landmine and ERW injures or death between 2007 and 2023:



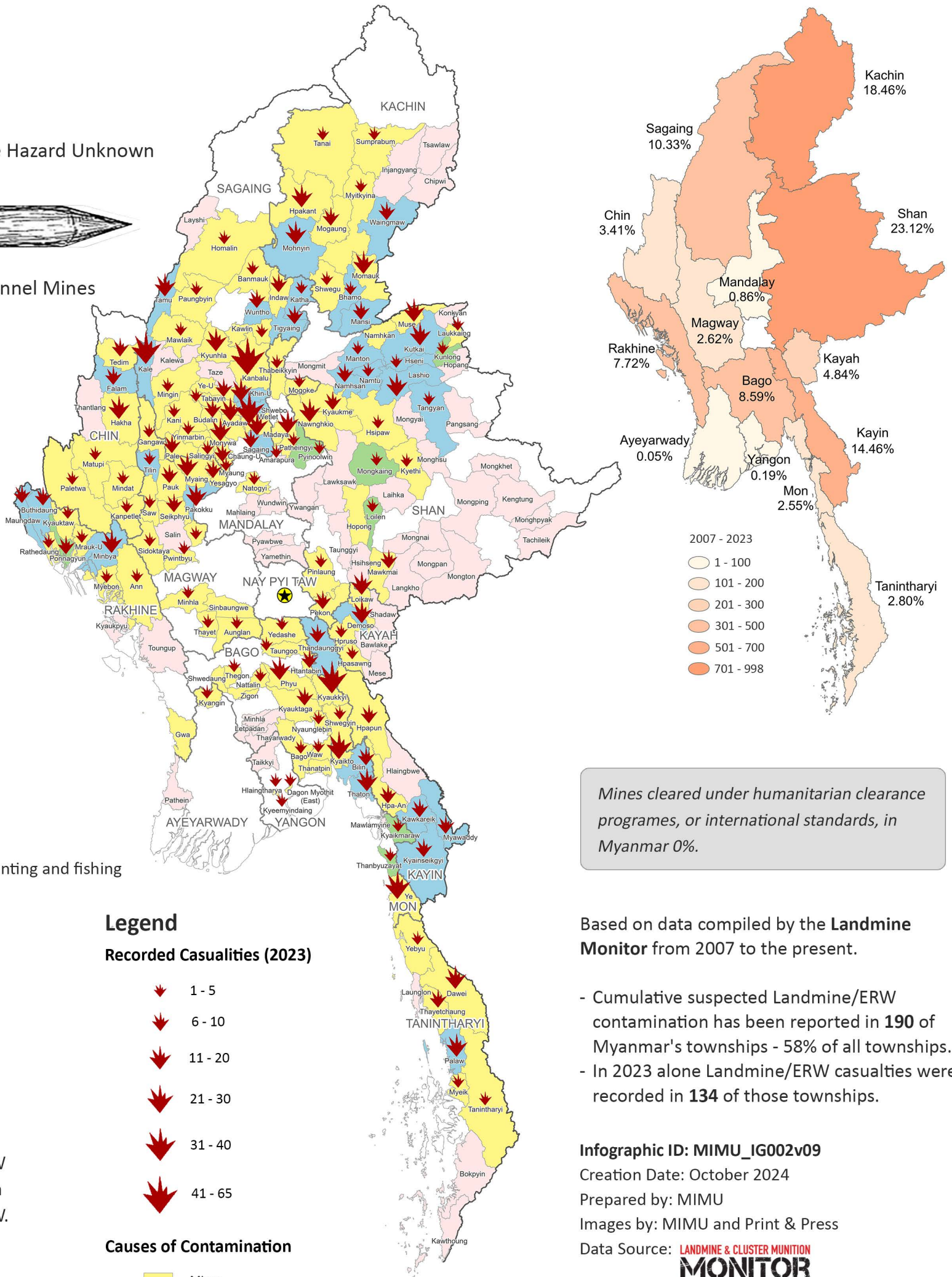
- Collection of jungle or forest products & hunting and fishing
- Travel and movement in mined areas
- Agricultural and rural work in mined areas
- Tampering with explosive device
- Fleeing from armed conflict, returning after armed conflict, and other causes

Gender of Civilian Casualties

Between 2007-2023 most landmine and ERW casualties were adult males. In 2023 children made up the majority of casualties from ERW. Casualties among women and children are likely to increase once armed conflict ends.



Location of Reported Casualties 2007-2023



Mines cleared under humanitarian clearance programmes, or international standards, in Myanmar 0%.

Based on data compiled by the **Landmine Monitor** from 2007 to the present.

- Cumulative suspected Landmine/ERW contamination has been reported in **190** of Myanmar's townships - 58% of all townships.
- In 2023 alone Landmine/ERW casualties were recorded in **134** of those townships.

Infographic ID: MIMU_IG002v09
Creation Date: October 2024
Prepared by: MIMU
Images by: MIMU and Print & Press
Data Source: **LANDMINE & CLUSTER MUNITION MONITOR**

This product has been prepared for operational purposes only, to support humanitarian and development activities in Myanmar.

© 2024 Myanmar Information Management Unit.
MIMU products are not for sale and can be used free of charge with attribution.