

Key figures

Estimated # of IDPs

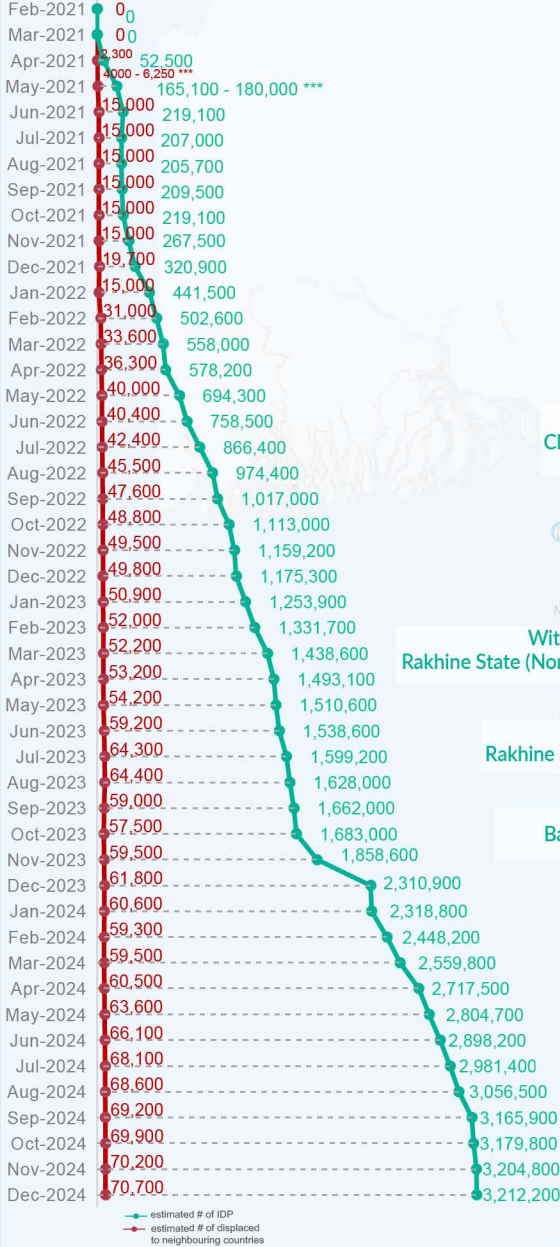
3,212,200

Estimated # of displaced to neighbouring countries

70,700

Source : UN in Myanmar

Estimated displacement figures by Month



*139,800 persons are displaced by armed conflict in neighbouring Kayah State while 4,600 persons are displaced by inter-EAO conflict between SSPP and RCSS.

**UN Estimates


***Range of figures was used while data collection was in progress.

➡ Estimated internal displacement within Myanmar since 1 February 2021 (rounded to the nearest hundred)

➡ Estimated displacement to neighbouring countries since 1 February 2021, who remain displaced (rounded to the nearest hundred)

- 🏠 IDP unplanned settlement (pre-1 Feb 2021)
- 🏠 IDP Center (pre-1 Feb 2021)
- 📍 IDP spontaneous location (pre-1 Feb 2021)
- 📍 IDP planned settlement (pre-1 Feb 2021)
- 🚒 Temporary shelter for displaced people from Myanmar
- 🚒 Refugee, planned settlement
- 📍 States/Provinces with new arrivals
- 📍 International boundaries
- 🏢 UNHCR Regional Bureau
- 🏢 UNHCR Multi-country office
- 🏢 UNHCR Country Office
- 🏢 UNHCR Sub-Office
- 🏢 UNHCR Field Office
- 🏢 UNHCR Field Unit
- 🏢 UNHCR Liaison Office

Key figures

 **3,489,700**

Estimated total IDPs within Myanmar

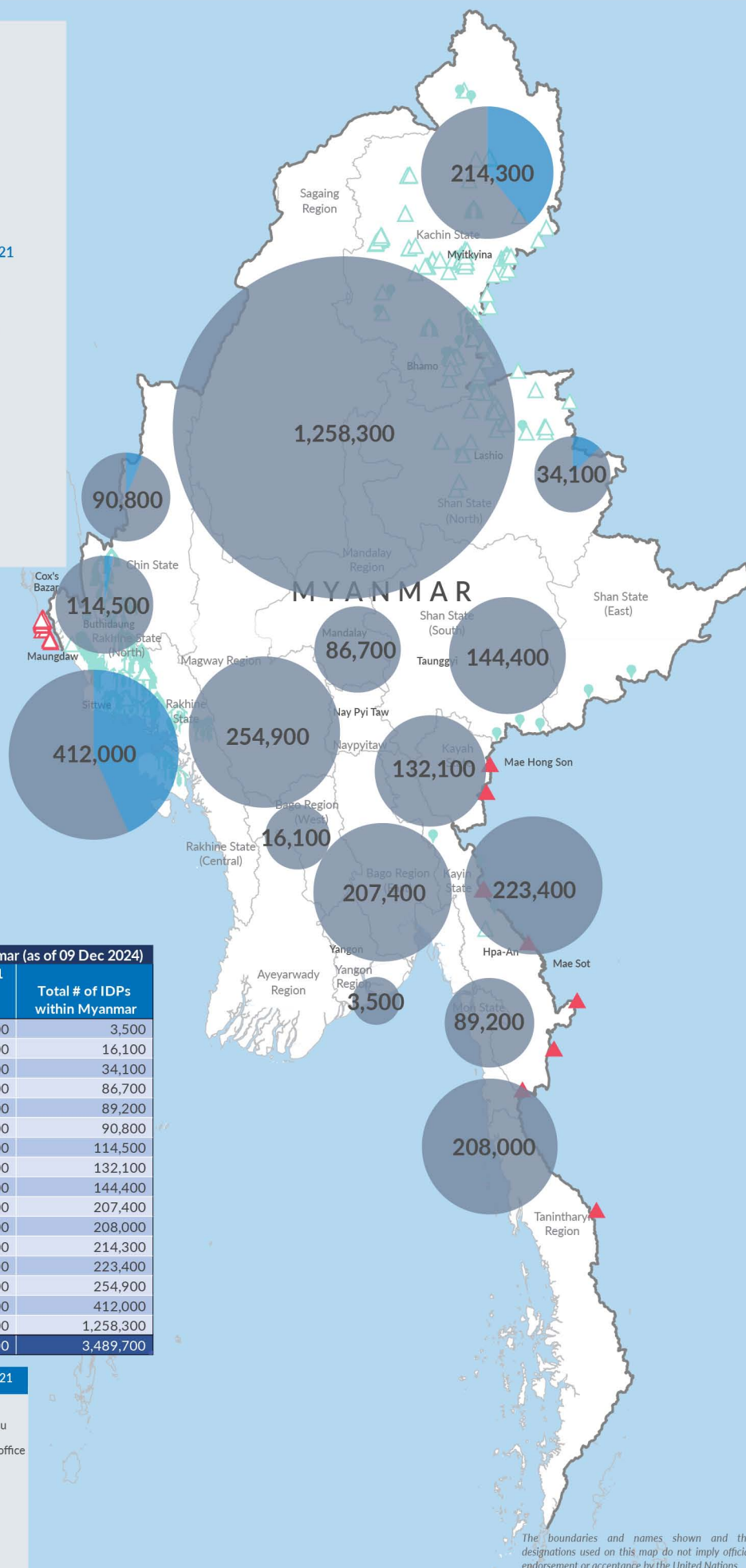
 **277,500**
 Estimated # of IDPs displaced prior to 1 Feb 2021
 (As of 30 Jun, 2024)

 **3,212,200**
 Estimated # of IDPs displaced post 1 Feb 2021
 (As of 09 Dec, 2024)

 Prior to 1 Feb 2021


 Post 1 Feb 2021

Source : UN in Myanmar



Estimated total internally displaced person (IDPs) within Myanmar (as of 09 Dec 2024)

State/Region	Prior to 1 Feb 2021 IDPs	Post 1 Feb 2021 IDPs	Total # of IDPs within Myanmar
Yangon Region		3,500	3,500
Bago Region (West)		16,100	16,100
Shan State (North)	7,700	26,400	34,100
Mandalay Region		86,700	86,700
Mon State		89,200	89,200
Chin State	4,500	86,300	90,800
Rakhine State (North)	3,800	110,700	114,500
Kayah State		132,100	132,100
Shan State (South)		144,400	144,400
Bago Region (East)		207,400	207,400
Tanintharyi Region		208,000	208,000
Kachin State	83,900	130,400	214,300
Kayin State		223,400	223,400
Magway Region		254,900	254,900
Rakhine State (Central)	177,600	234,400	412,000
Sagaing Region		1,258,300	1,258,300
Grand Total	277,500	3,212,200	3,489,700

 Estimated internal displacement within Myanmar Pre+Post 1 February 2021
 (rounded to the nearest hundred)

-  IDP unplanned settlement (pre-1 Feb 2021)
-  IDP Center (pre-1 Feb 2021)
-  IDP spontaneous location (pre-1 Feb 2021)
-  IDP planned settlement (pre-1 Feb 2021)
-  Temporary shelter for displaced people from Myanmar
-  Refugee, planned settlement
-  International boundaries
-  UNHCR Regional Bureau
-  UNHCR Multi-country office
-  UNHCR Country Office
-  UNHCR Sub-Office
-  UNHCR Field Office
-  UNHCR Field Unit
-  UNHCR Liaison Office

The boundaries and names shown and the designations used on this map do not imply official endorsement or acceptance by the United Nations