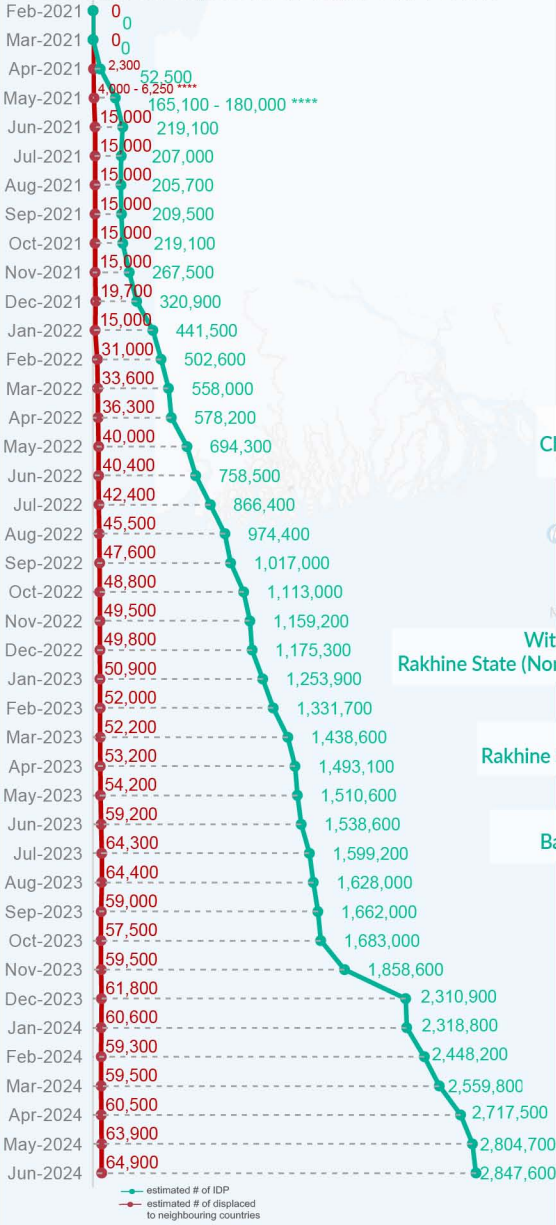


Key figures

Estimated # of IDPs 2,847,600
Estimated # of displaced to neighbouring countries 64,900

Source: UN in Myanmar

Estimated displacement figures by Month



*122,500 persons are displaced by armed conflict in neighbouring Kayah State while 7,000 persons are displaced by inter-EAO conflict between SSPP and RCSS.

**UN Estimates

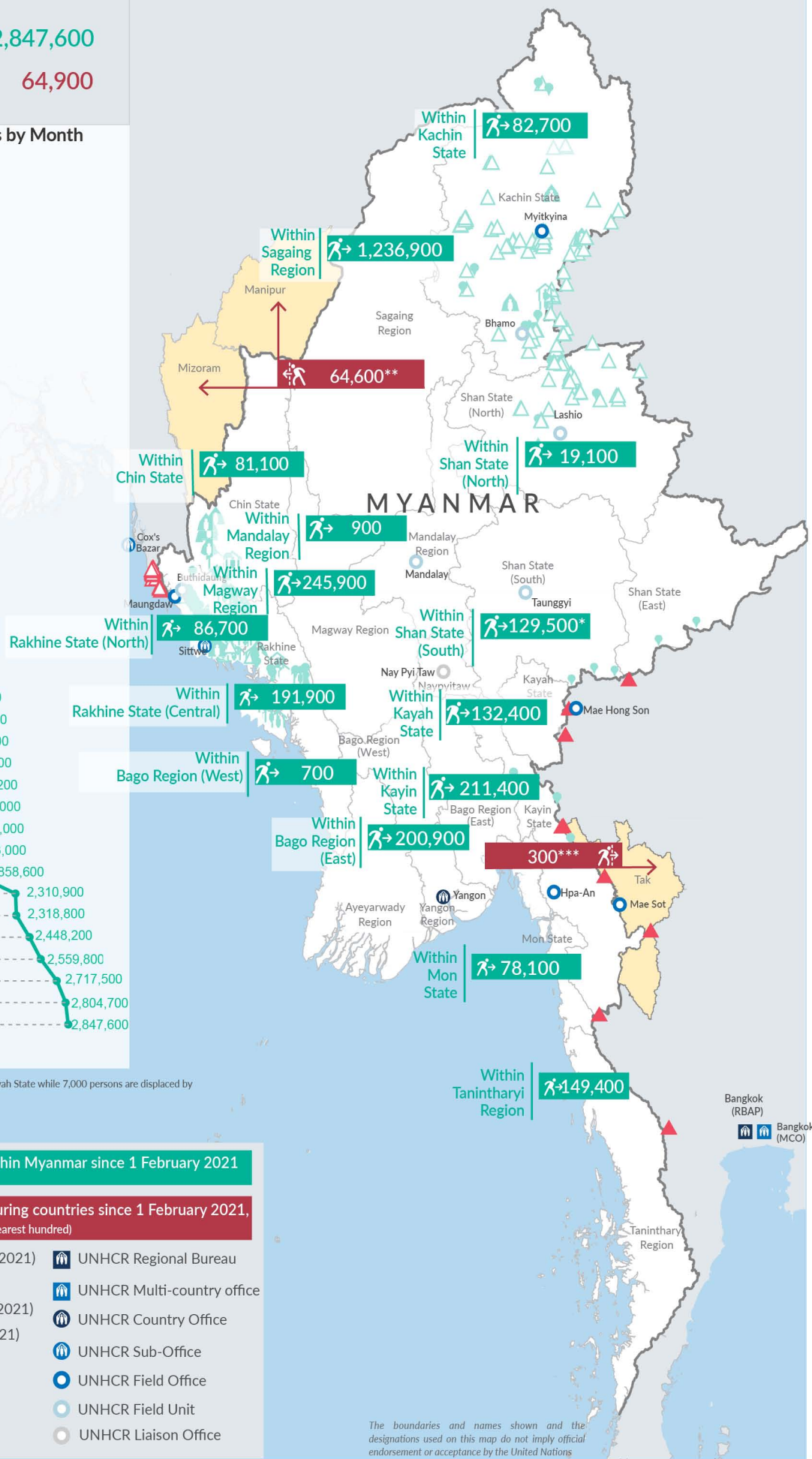
***Estimates by Tak Border Command Center (TBCC)

****Range of figures was used while data collection was in progress.

Estimated internal displacement within Myanmar since 1 February 2021 (rounded to the nearest hundred)

Estimated displacement to neighbouring countries since 1 February 2021, who remain displaced (rounded to the nearest hundred)

- IDP unplanned settlement (pre-1 Feb 2021)
- IDP Center (pre-1 Feb 2021)
- IDP spontaneous location (pre-1 Feb 2021)
- IDP planned settlement (pre-1 Feb 2021)
- Temporary shelter for displaced people from Myanmar
- Refugee, planned settlement
- States/Provinces with new arrivals
- International boundaries
- UNHCR Regional Bureau
- UNHCR Multi-country office
- UNHCR Country Office
- UNHCR Sub-Office
- UNHCR Field Office
- UNHCR Field Unit
- UNHCR Liaison Office



The boundaries and names shown and the designations used on this map do not imply official endorsement or acceptance by the United Nations



Key figures


3,136,600

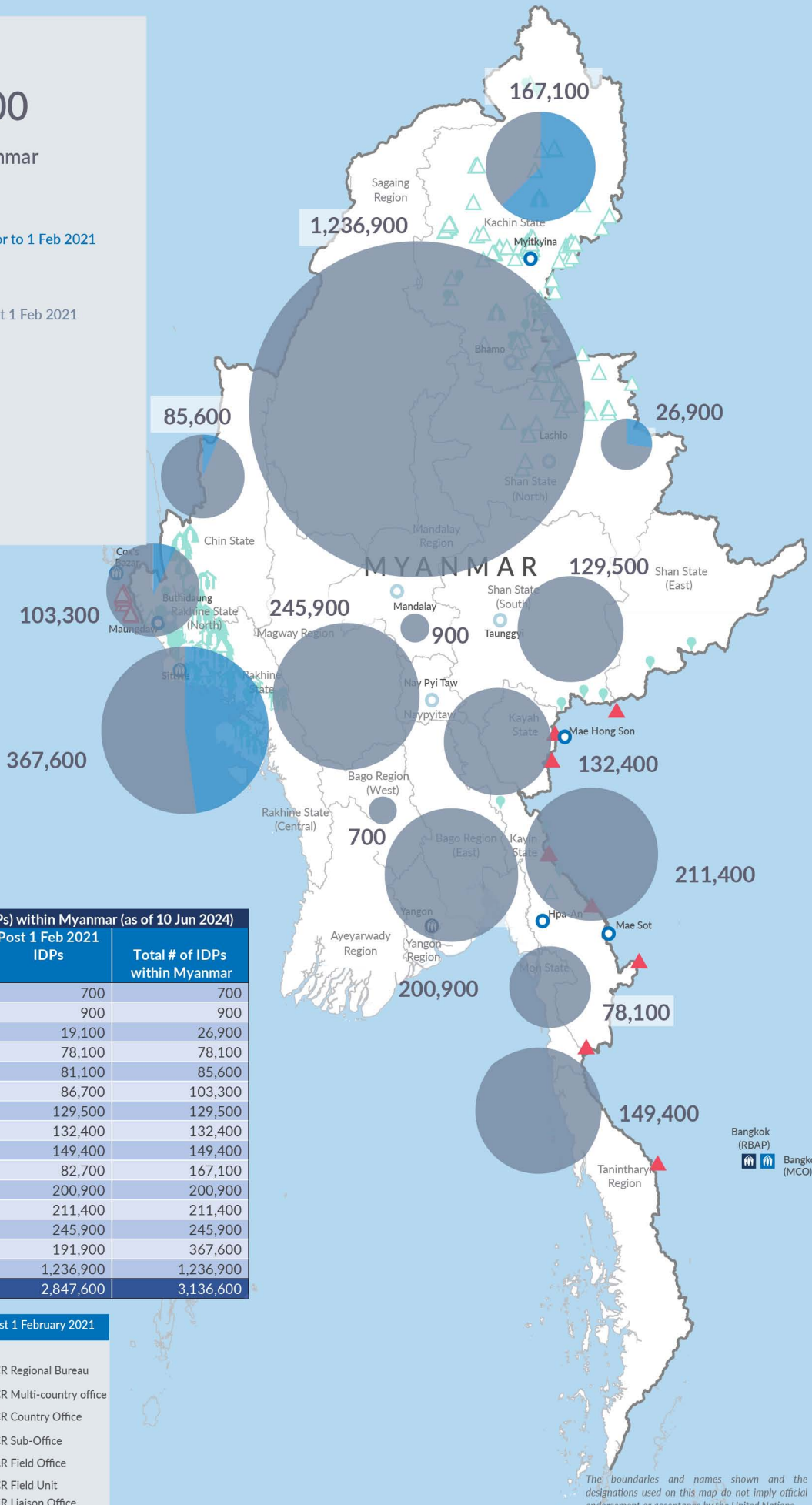
Estimated total IDPs within Myanmar


289,000
 Estimated # of IDPs displaced prior to 1 Feb 2021
 (As of 31 Dec, 2023)


2,847,600
 Estimated # of IDPs displaced post 1 Feb 2021
 (As of 10 Jun, 2024)

 Prior to 1 Feb 2021
 Post 1 Feb 2021

Source : UN in Myanmar



Estimated total internally displaced person (IDPs) within Myanmar (as of 10 Jun 2024)			
State/Region	Prior to 1 Feb 2021 IDPs	Post 1 Feb 2021 IDPs	Total # of IDPs within Myanmar
Bago Region (West)		700	700
Mandalay Region		900	900
Shan State (North)	7,800	19,100	26,900
Mon State		78,100	78,100
Chin State		81,100	85,600
Rakhine State (North)	16,600	86,700	103,300
Shan State (South)		129,500	129,500
Kayah State		132,400	132,400
Tanintharyi Region		149,400	149,400
Kachin State	84,400	82,700	167,100
Bago Region (East)		200,900	200,900
Kayin State		211,400	211,400
Magway Region		245,900	245,900
Rakhine State (Central)	175,700	191,900	367,600
Sagaing Region		1,236,900	1,236,900
Grand Total	289,000	2,847,600	3,136,600

Estimated internal displacement within Myanmar Pre+Post 1 February 2021 (rounded to the nearest hundred)

-  IDP unplanned settlement (pre-1 Feb 2021)
-  IDP Center (pre-1 Feb 2021)
-  IDP spontaneous location (pre-1 Feb 2021)
-  IDP planned settlement (pre-1 Feb 2021)
-  Temporary shelter for displaced people from Myanmar
-  Refugee, planned settlement
-  International boundaries
-  UNHCR Regional Bureau
-  UNHCR Multi-country office
-  UNHCR Country Office
-  UNHCR Sub-Office
-  UNHCR Field Office
-  UNHCR Field Unit
-  UNHCR Liaison Office

The boundaries and names shown on this map do not imply official endorsement or acceptance by the United Nations