

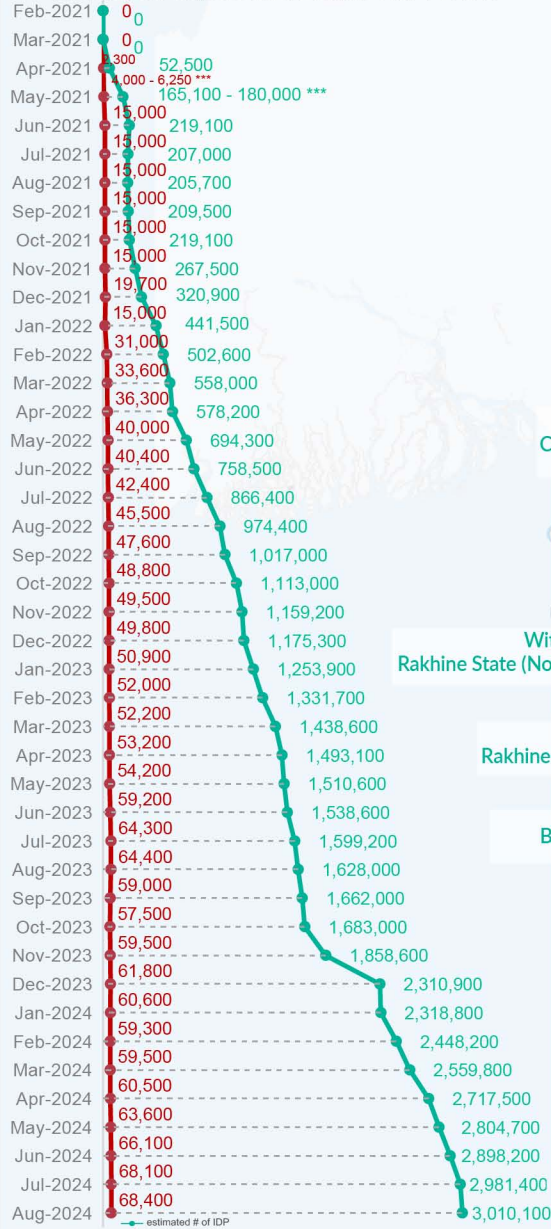
Key figures

Estimated # of IDPs 3,010,100

Estimated # of displaced to neighbouring countries 68,400

Source: UN in Myanmar

Estimated displacement figures by Month



*138,200 persons are displaced by armed conflict in neighbouring Kayah State while 4,100 persons are displaced by inter-EAO conflict between SSPP and RCSS.

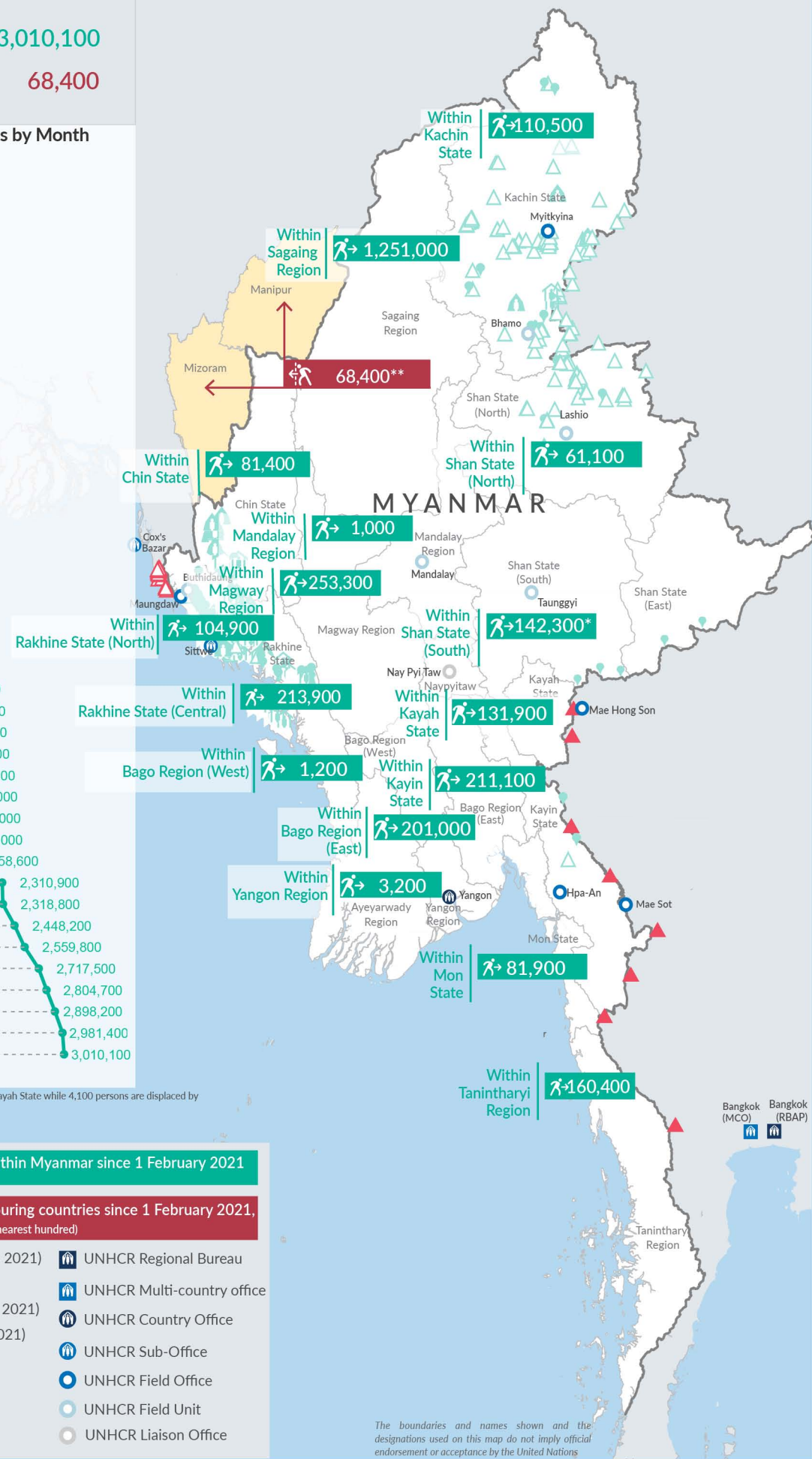
**UN Estimates

***Range of figures was used while data collection was in progress.

Estimated internal displacement within Myanmar since 1 February 2021 (rounded to the nearest hundred)

Estimated displacement to neighbouring countries since 1 February 2021, who remain displaced (rounded to the nearest hundred)

- IDP unplanned settlement (pre-1 Feb 2021)
- IDP Center (pre-1 Feb 2021)
- IDP spontaneous location (pre-1 Feb 2021)
- IDP planned settlement (pre-1 Feb 2021)
- Temporary shelter for displaced people from Myanmar
- Refugee, planned settlement
- States/Provinces with new arrivals
- International boundaries
- UNHCR Regional Bureau
- UNHCR Multi-country office
- UNHCR Country Office
- UNHCR Sub-Office
- UNHCR Field Office
- UNHCR Field Unit
- UNHCR Liaison Office



The boundaries and names shown and the designations used on this map do not imply official endorsement or acceptance by the United Nations

Key figures


3,299,100

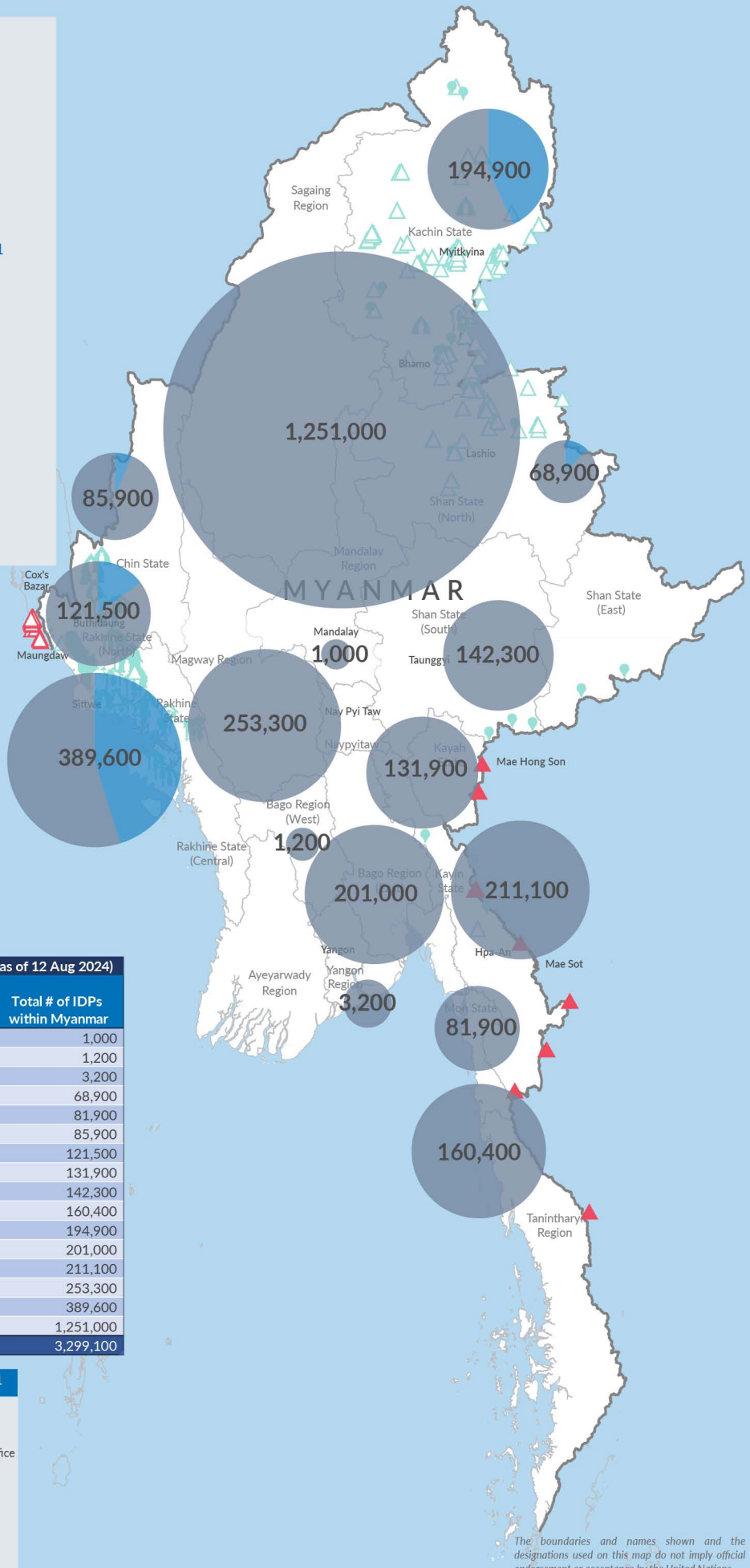
Estimated total IDPs within Myanmar


289,000
 Estimated # of IDPs displaced prior to 1 Feb 2021
 (As of 31 Dec, 2023)


3,010,100
 Estimated # of IDPs displaced post 1 Feb 2021
 (As of 12 Aug, 2024)

 Prior to 1 Feb 2021
 Post 1 Feb 2021

Source : UN in Myanmar


Estimated total internally displaced person (IDPs) within Myanmar (as of 12 Aug 2024)

State/Region	Prior to 1 Feb 2021 IDPs	Post 1 Feb 2021 IDPs	Total # of IDPs within Myanmar
Mandalay Region		1,000	1,000
Bago Region (West)		1,200	1,200
Yangon Region		3,200	3,200
Shan State (North)	7,800	61,100	68,900
Mon State		81,900	81,900
Chin State	4,500	81,400	85,900
Rakhine State (North)	16,600	104,900	121,500
Kayah State		131,900	131,900
Shan State (South)		142,300	142,300
Tanintharyi Region		160,400	160,400
Kachin State	84,400	110,500	194,900
Bago Region (East)		201,000	201,000
Kayah State		211,100	211,100
Magway Region		253,300	253,300
Rakhine State (Central)	175,700	213,900	389,600
Sagaing Region		1,251,000	1,251,000
Grand Total	289,000	3,010,100	3,299,100

Estimated internal displacement within Myanmar Pre+Post 1 February 2021 (rounded to the nearest hundred)

-  IDP unplanned settlement (pre-1 Feb 2021)
-  IDP Center (pre-1 Feb 2021)
-  IDP spontaneous location (pre-1 Feb 2021)
-  IDP planned settlement (pre-1 Feb 2021)
-  Temporary shelter for displaced people from Myanmar
-  Refugee, planned settlement
-  International boundaries
-  UNHCR Regional Bureau
-  UNHCR Multi-country office
-  UNHCR Country Office
-  UNHCR Sub-Office
-  UNHCR Field Office
-  UNHCR Field Unit
-  UNHCR Liaison Office

The boundaries and names shown on this map do not imply official endorsement or acceptance by the United Nations