

Key figures

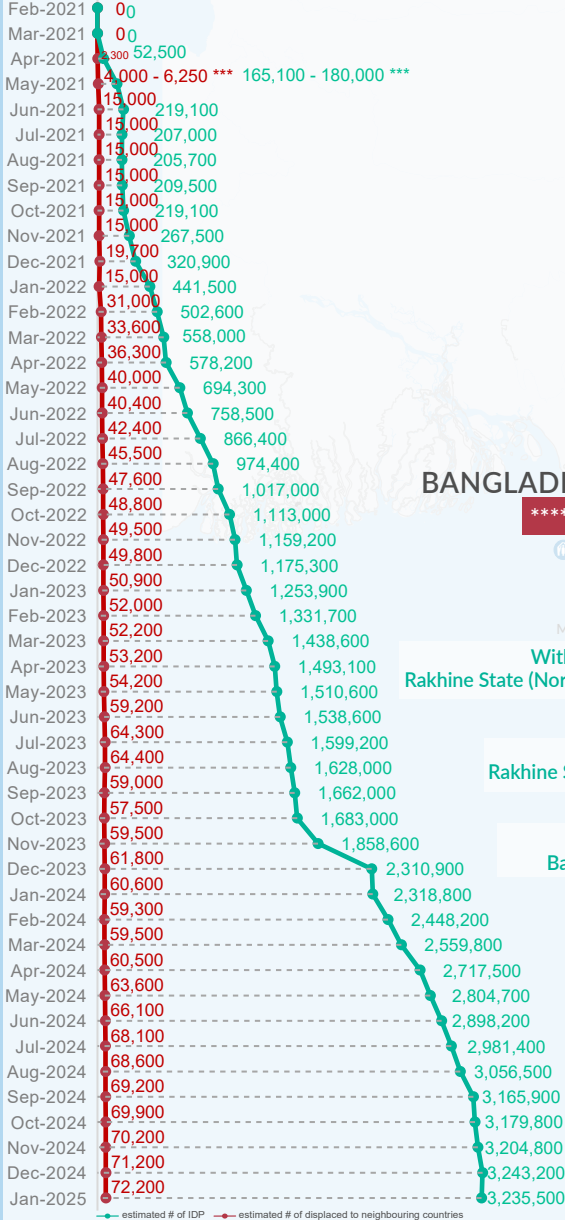
Estimated # of IDPs

→ 3,235,500

Estimated # of displaced to neighbouring countries

→ 72,200

Estimated displacement figures by Month



*127,600 persons are displaced by armed conflict in neighbouring Kayah State while 4,600 persons are displaced by inter-EAO conflict between SSPP and RCSS.

**An estimated 72,200 refugees fled to India since 2021, as per estimates from State Governments and Community-based organisations; UNHCR registration.

***Range of figures for May 2021 (graph) was used while data collection was in progress.

****The Operation Centre for Displaced Persons, Ministry of Interior estimates that 52,000 refugees fled Myanmar and subsequently returned home from Thailand's Temporary Safety Areas

*****The Government of Bangladesh, with support from UNHCR and partners, is undertaking a verification exercise, which will capture the number of new arrivals to Bangladesh.

→ Estimated internal displacement within Myanmar since 1 February 2021 (rounded to the nearest hundred) (Source: UN in Myanmar)

→ Estimated displacement to neighbouring countries since 1 February 2021, who remain displaced (rounded to the nearest hundred)

- ▲ IDP unplanned settlement (pre-1 Feb 2021)
- 🏠 IDP Center (pre-1 Feb 2021)
- 📍 IDP spontaneous location (pre-1 Feb 2021)
- ▲ IDP planned settlement (pre-1 Feb 2021)
- ▲ Refugee camps prior to 2021 in Thailand
- ▲ Refugee camps prior to 2021 in Bangladesh
- 📍 States/Provinces with new arrivals
- International boundaries
- 🏢 UNHCR Regional Bureau
- 🏢 UNHCR Multi-country office
- 🏢 UNHCR Country Office
- 🏢 UNHCR Sub-Office
- 🏢 UNHCR Field Office
- 🏢 UNHCR Field Unit
- 🏢 UNHCR Liaison Office

The boundaries and names shown and the designations used on this map do not imply official endorsement or acceptance by the United Nations

Key figures

 **3,513,000**

Estimated total IDPs within Myanmar

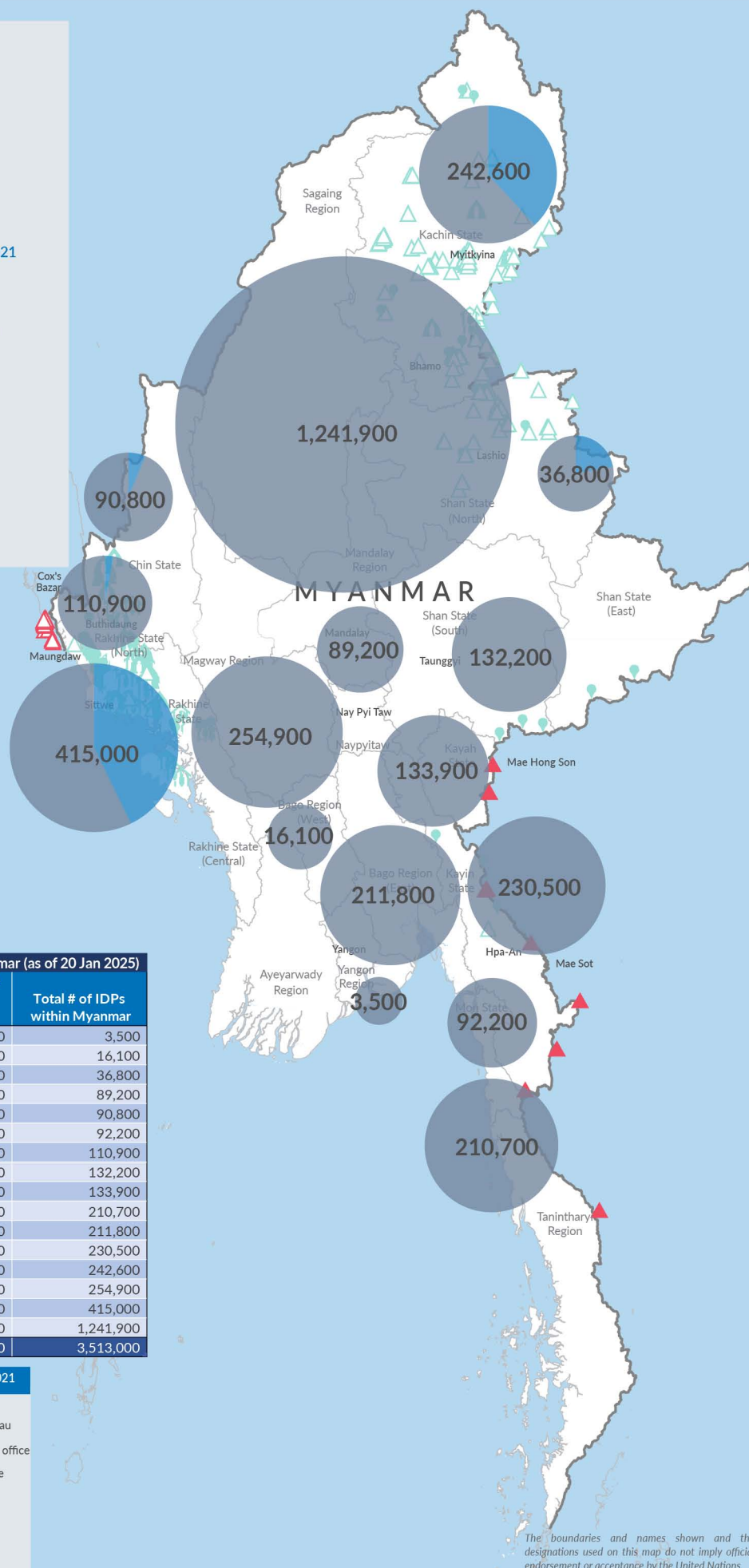
 **277,500**
 Estimated # of IDPs displaced prior to 1 Feb 2021
 (As of 30 Jun, 2024)

 **3,235,500**
 Estimated # of IDPs displaced post 1 Feb 2021
 (As of 20 Jan, 2025)

 Prior to 1 Feb 2021

 Post 1 Feb 2021















Source : UN in Myanmar



Estimated total internally displaced person (IDPs) within Myanmar (as of 20 Jan 2025)

State/Region	Prior to 1 Feb 2021 IDPs	Post 1 Feb 2021 IDPs	Total # of IDPs within Myanmar
Yangon Region		3,500	3,500
Bago Region (West)		16,100	16,100
Shan State (North)	7,700	29,100	36,800
Mandalay Region		89,200	89,200
Chin State	4,500	86,300	90,800
Mon State		92,200	92,200
Rakhine State (North)	3,800	107,100	110,900
Shan State (South)		132,200	132,200
Kayah State		133,900	133,900
Tanintharyi Region		210,700	210,700
Bago Region (East)		211,800	211,800
Kayin State		230,500	230,500
Kachin State	83,900	158,700	242,600
Magway Region		254,900	254,900
Rakhine State (Central)	177,600	237,400	415,000
Sagaing Region		1,241,900	1,241,900
Grand Total	277,500	3,235,500	3,513,000

 Estimated internal displacement within Myanmar Pre+Post 1 February 2021 (rounded to the nearest hundred) (Source: UN in Myanmar)

-  IDP unplanned settlement (pre-1 Feb 2021)
-  IDP Center (pre-1 Feb 2021)
-  IDP spontaneous location (pre-1 Feb 2021)
-  IDP planned settlement (pre-1 Feb 2021)
-  Refugee camps prior to 2021 in Thailand
-  Refugee camps prior to 2021 in Bangladesh
-  International boundaries
-  UNHCR Regional Bureau
-  UNHCR Multi-country office
-  UNHCR Country Office
-  UNHCR Sub-Office
-  UNHCR Field Office
-  UNHCR Field Unit
-  UNHCR Liaison Office

The boundaries and names shown and the designations used on this map do not imply official endorsement or acceptance by the United Nations