

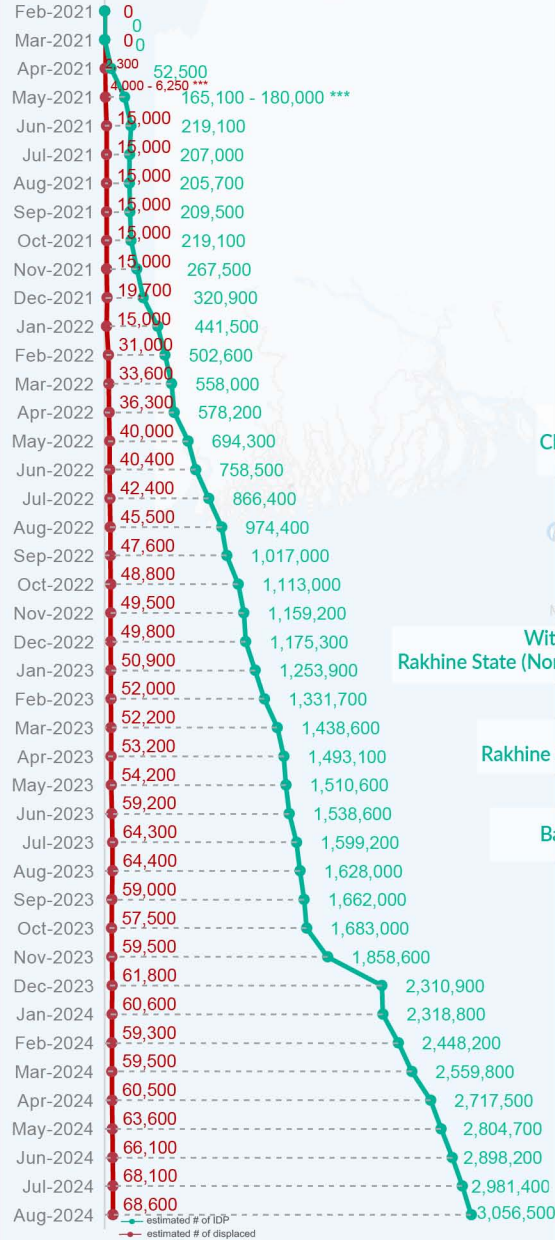
### Key figures

Estimated # of IDPs → 3,056,500

Estimated # of displaced to neighbouring countries → 68,600

Source : UN in Myanmar

### Estimated displacement figures by Month



\*139,300 persons are displaced by armed conflict in neighbouring Kayah State while 4,600 persons are displaced by inter-EAO conflict between SSPP and RCSS.

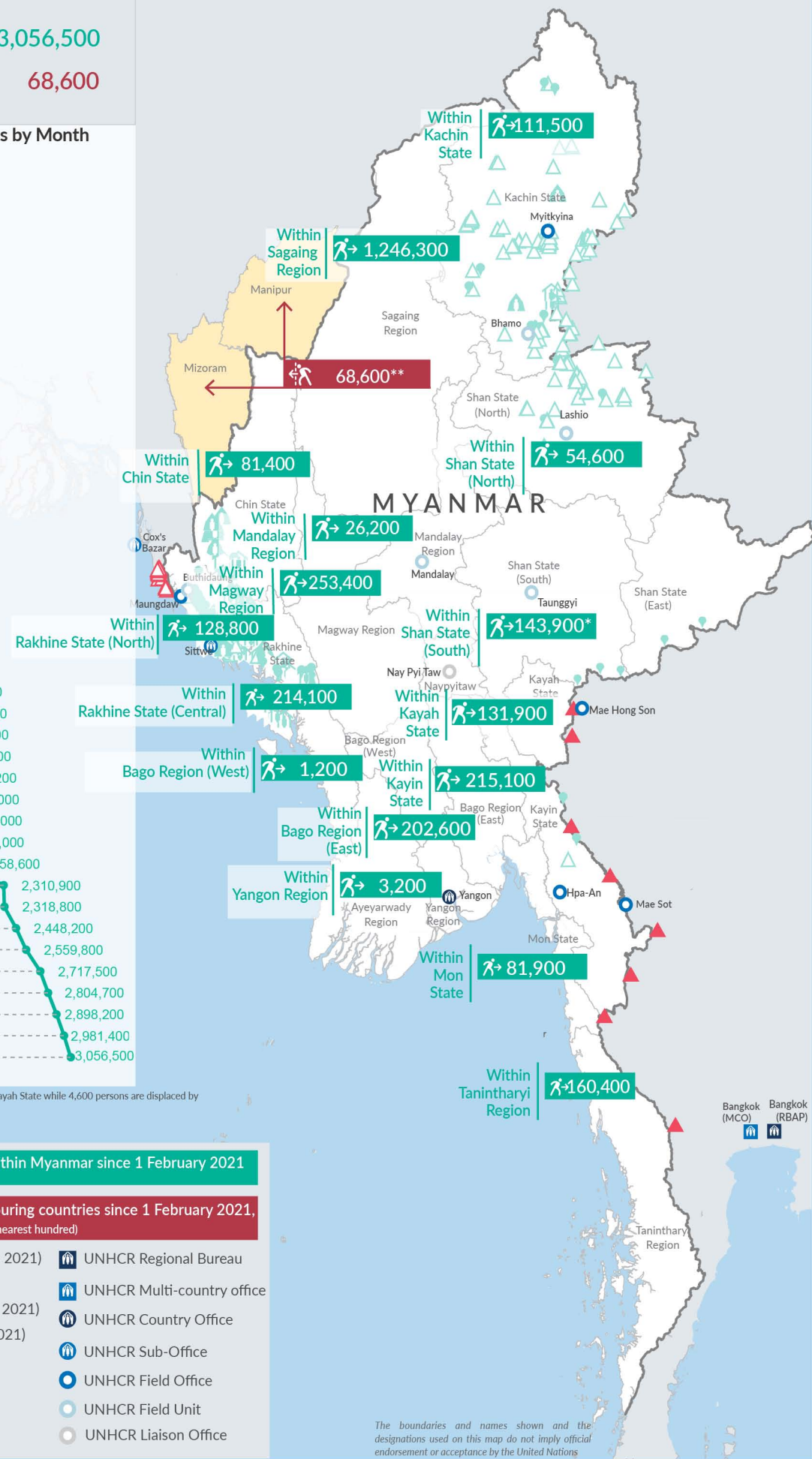
\*\*UN Estimates

\*\*\*Range of figures was used while data collection was in progress.

Estimated internal displacement within Myanmar since 1 February 2021 (rounded to the nearest hundred)

Estimated displacement to neighbouring countries since 1 February 2021, who remain displaced (rounded to the nearest hundred)

- IDP unplanned settlement (pre-1 Feb 2021)
- IDP Center (pre-1 Feb 2021)
- IDP spontaneous location (pre-1 Feb 2021)
- IDP planned settlement (pre-1 Feb 2021)
- Temporary shelter for displaced people from Myanmar
- Refugee, planned settlement
- States/Provinces with new arrivals
- International boundaries
- UNHCR Regional Bureau
- UNHCR Multi-country office
- UNHCR Country Office
- UNHCR Sub-Office
- UNHCR Field Office
- UNHCR Field Unit
- UNHCR Liaison Office



The boundaries and names shown and the designations used on this map do not imply official endorsement or acceptance by the United Nations

## Key figures


**3,334,000**

Estimated total IDPs within Myanmar

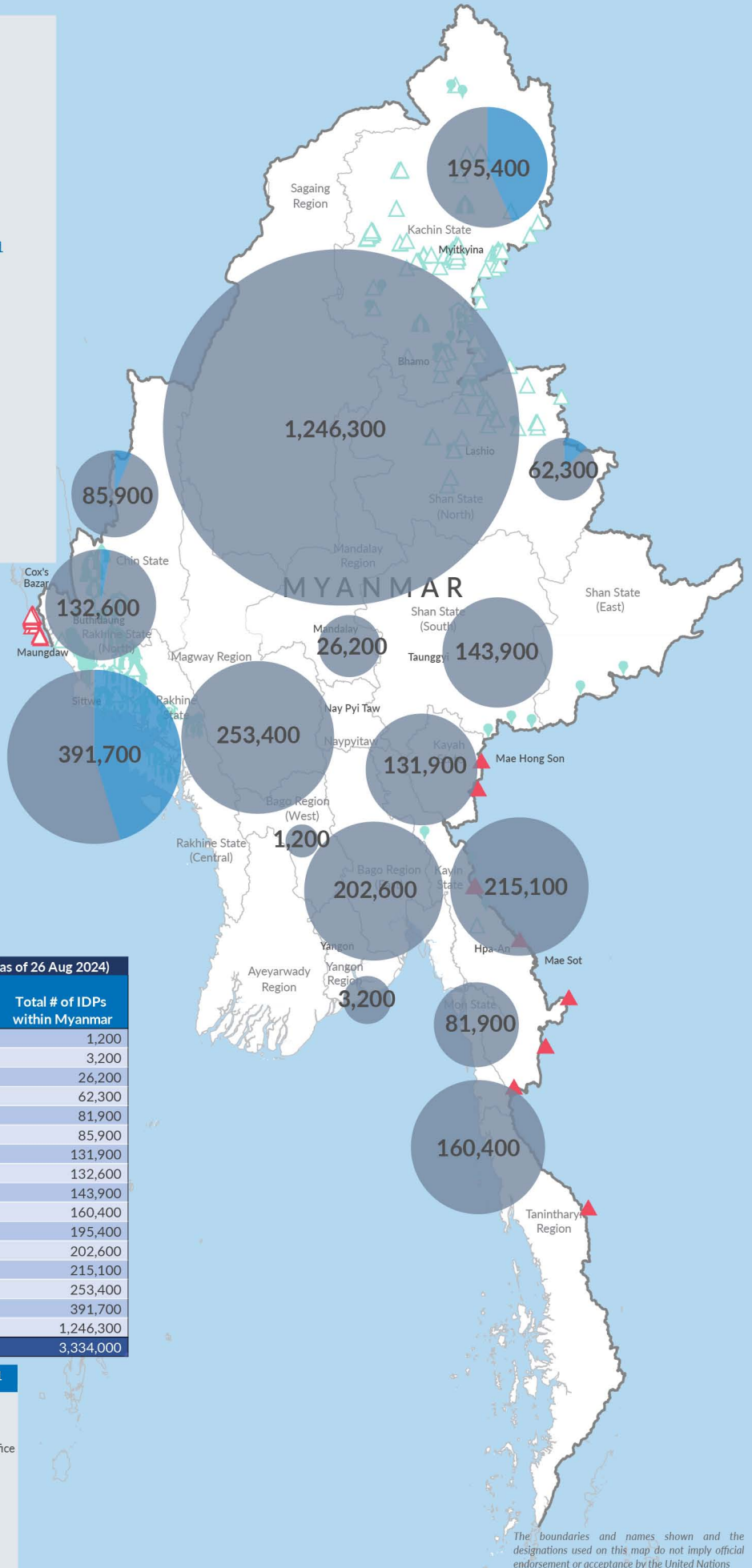

**277,500**  
 Estimated # of IDPs displaced prior to 1 Feb 2021  
 (As of 30 Jun, 2024)


**3,056,500**  
 Estimated # of IDPs displaced post 1 Feb 2021  
 (As of 26 Aug, 2024)


 Prior to 1 Feb 2021

 Post 1 Feb 2021

Source : UN in Myanmar



| Estimated total internally displaced person (IDPs) within Myanmar (as of 26 Aug 2024) |                          |                      |                                |
|---|--------------------------|----------------------|--------------------------------|
| State/Region  | Prior to 1 Feb 2021 IDPs | Post 1 Feb 2021 IDPs | Total # of IDPs within Myanmar |
| Bago Region (West)  |                          | 1,200                | 1,200                          |
| Yangon Region   |                          | 3,200                | 3,200                          |
| Mandalay Region   |                          | 26,200               | 26,200                         |
| Shan State (North)  | 7,700                    | 54,600               | 62,300                         |
| Mon State   |                          | 81,900               | 81,900                         |
| Chin State  | 4,500                    | 81,400               | 85,900                         |
| Kayah State   |                          | 131,900              | 131,900                        |
| Rakhine State (North)   | 3,800                    | 128,800              | 132,600                        |
| Shan State (South)  |                          | 143,900              | 143,900                        |
| Tanintharyi Region  |                          | 160,400              | 160,400                        |
| Kachin State  | 83,900                   | 111,500              | 195,400                        |
| Bago Region (East)  |                          | 202,600              | 202,600                        |
| Kayin State   |                          | 215,100              | 215,100                        |
| Magway Region   |                          | 253,400              | 253,400                        |
| Rakhine State (Central)   | 177,600                  | 214,100              | 391,700                        |
| Sagaing Region  |                          | 1,246,300            | 1,246,300                      |
| Grand Total   | 277,500                  | 3,056,500            | 3,334,000                      |

 Estimated internal displacement within Myanmar Pre+Post 1 February 2021 (rounded to the nearest hundred)

-  IDP unplanned settlement (pre-1 Feb 2021)
-  IDP Center (pre-1 Feb 2021)
-  IDP spontaneous location (pre-1 Feb 2021)
-  IDP planned settlement (pre-1 Feb 2021)
-  Temporary shelter for displaced people from Myanmar
-  Refugee, planned settlement
-  International boundaries
-  UNHCR Regional Bureau
-  UNHCR Multi-country office
-  UNHCR Country Office
-  UNHCR Sub-Office
-  UNHCR Field Office
-  UNHCR Field Unit
-  UNHCR Liaison Office

The boundaries and names shown and the designations used on this map do not imply official endorsement or acceptance by the United Nations