

# MYANMAR SOUTH EAST - EMERGENCY OVERVIEW MAP

Number of people displaced in South East since Feb 2021 and remain displaced

AS OF 15 Jan 2024

## WEEKLY HIGHLIGHTS

In the South-East, the number of internally displaced people (IDPs) has slightly increased from 690,300 last week to 695,400 this week.

Due to intensified fighting, including airstrikes, 3,200 IDPs from Kyaukkyi Township were displaced to Phyu town, Phyu Township in Bago Region (East).

In Kayin State, 530 IDPs from Kawkareik Township were displaced to the jungle near their village within the same Township due to indiscriminate shelling.

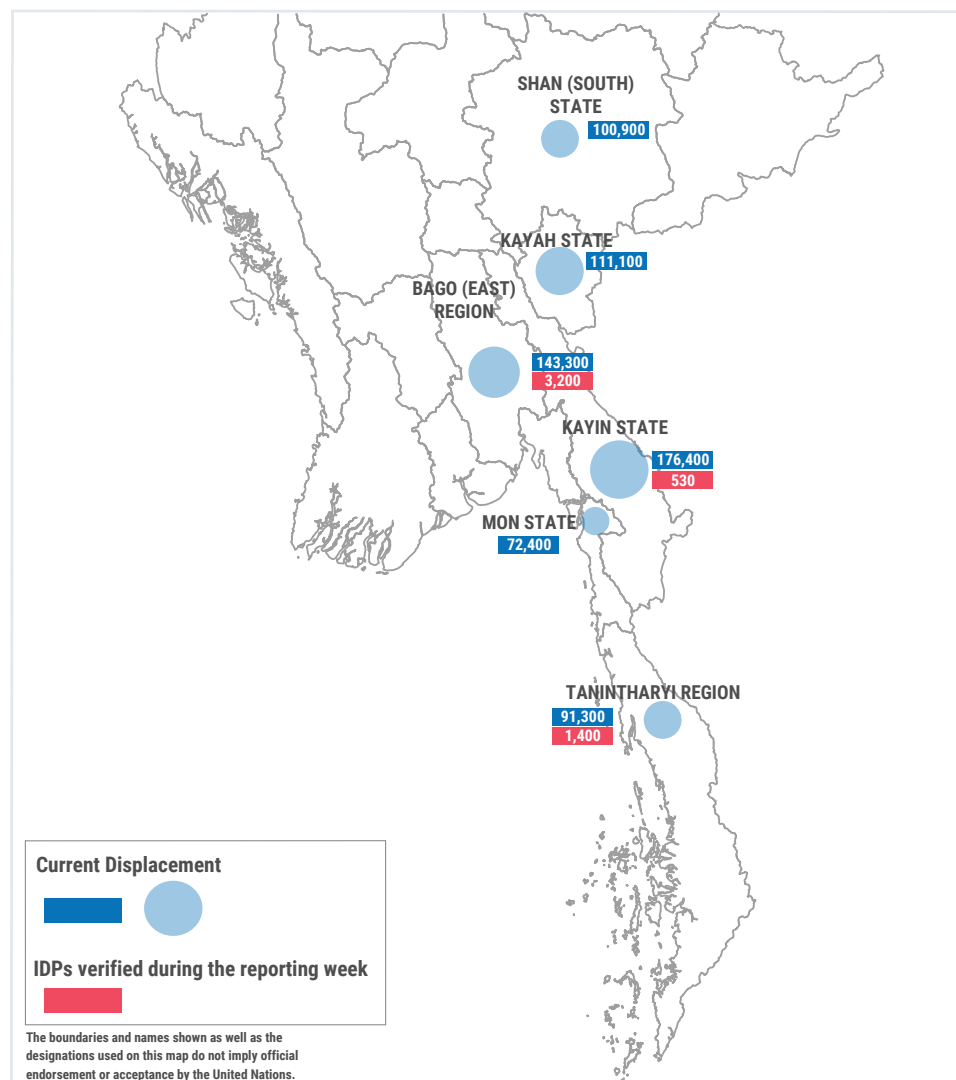
In Tanintharyi Region, 1,400 IDPs from Tanintharyi Township were displaced within their Township.

 **695,400** <sup>(1)</sup>

Source: UN in Myanmar

People who are estimated to be displaced by conflict in SE Myanmar (as of 15 Jan 2024).

**Total Displaced - 1,056.5** <sup>(2)</sup>



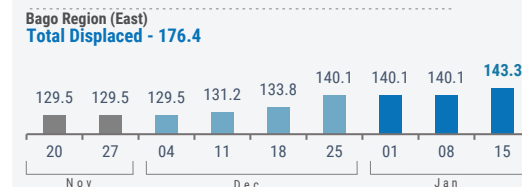
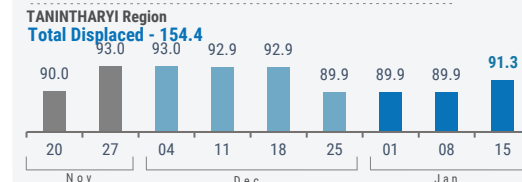
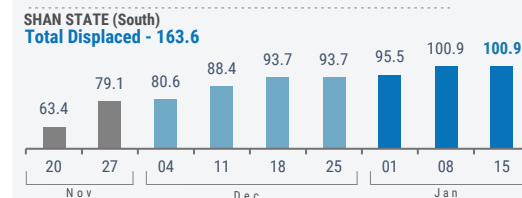
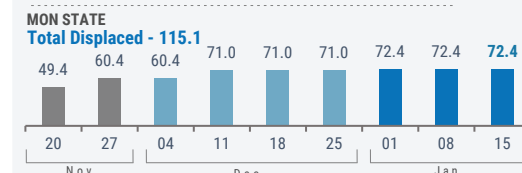
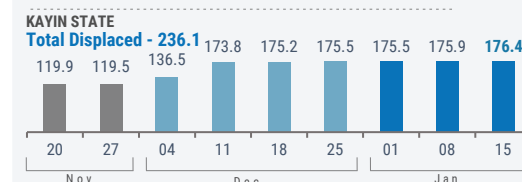
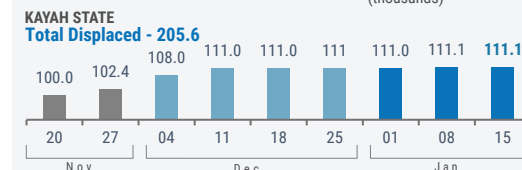
(1) Current displacement accounting for return and secondary displacement

(2) Total Displacement including return  
Numbers are rounded to the nearest hundred by state.

## WEEKLY DISPLACEMENT FIGURES<sup>(2)</sup>

BY STATE/REGION (20 Nov - 15 Jan)

(thousands)

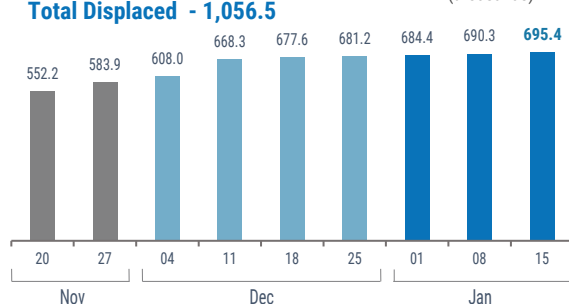


## WEEKLY DISPLACEMENT FIGURES<sup>(1)</sup>

SOUTH-EAST (20 Nov - 15 Jan)

**Total Displaced - 1,056.5**

(thousands)



Source: UN in Myanmar as of (15 Jan 2024)