

MYANMAR SOUTH EAST - EMERGENCY OVERVIEW MAP

Number of people displaced in South East since Feb 2021 and remain displaced

AS OF 18 Mar 2024

WEEKLY HIGHLIGHTS

In the South-East, the number of internally displaced people (IDPs) slightly increased from 811,200 last week to 820,900 this week.

In Shan (South), 2,721 people from Hsihseng Town were displaced to Taunggyi Township due to increased fighting.

In Kayin State, 2,140 people from Hpa Lu Village Tract, Myawaddy Township were displaced within Myawaddy Township due to intensified fighting, including artillery shelling and airstrikes.

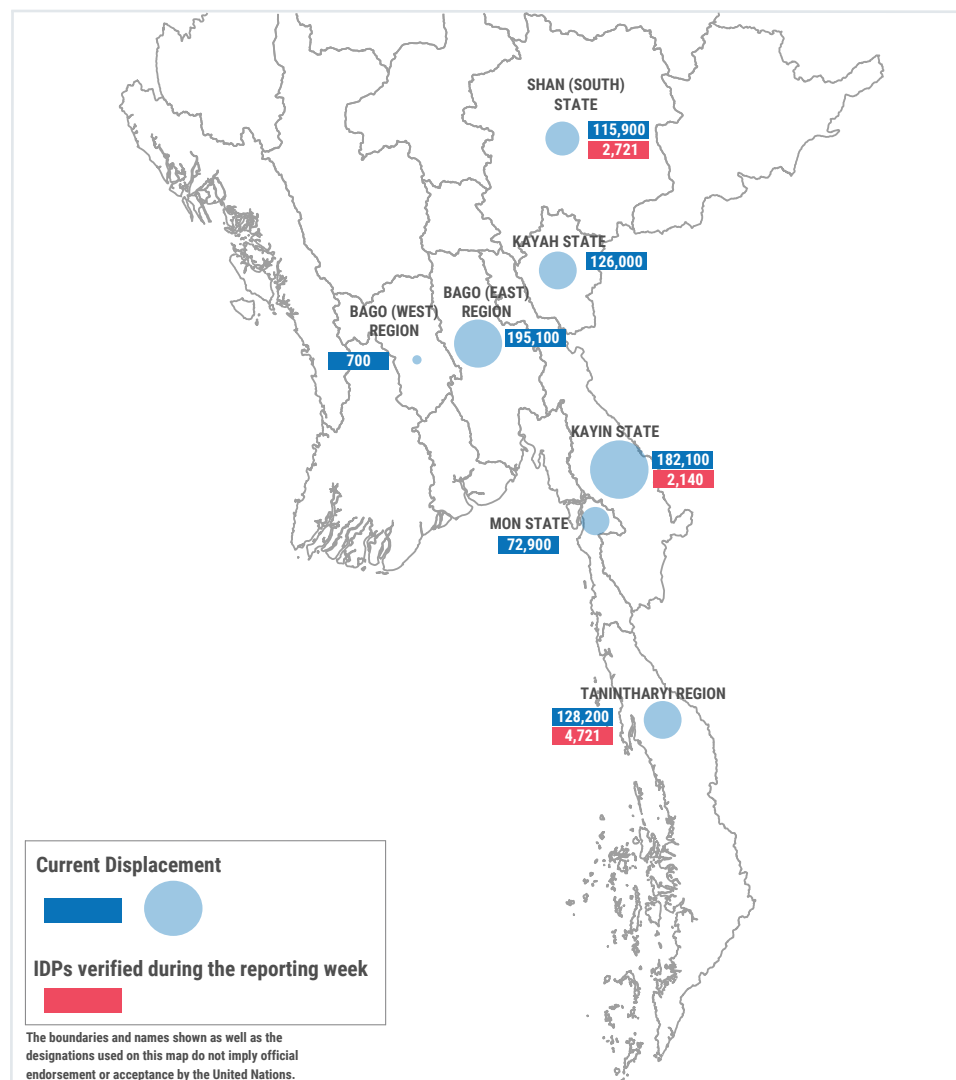
In Tanintharyi Region, 4,347 people from Dawei Township and 374 people from Kyunsu Township were displaced within their townships.

 **820,900** ⁽¹⁾

Source: UN in Myanmar

People who are estimated to be displaced by conflict in SE Myanmar (as of 18 Mar 2024).

Total Displaced - 1,205.8 ⁽²⁾



(1) Current displacement accounting for return and secondary displacement

(2) Total Displacement including return
Numbers are rounded to the nearest hundred by state.

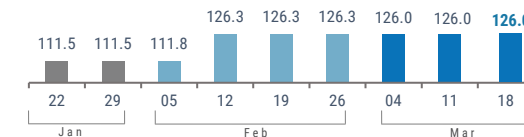
WEEKLY DISPLACEMENT FIGURES⁽²⁾

BY STATE/REGION (22 Jan - 18 Mar)

(thousands)

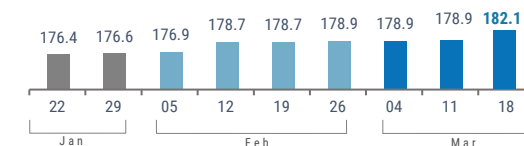
KAYAH STATE

Total Displaced - 221.2



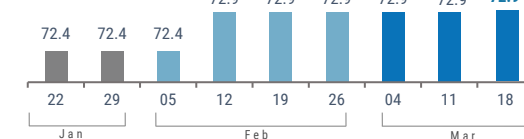
KAYIN STATE

Total Displaced - 242.6



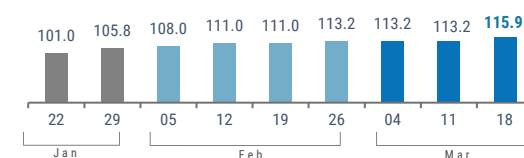
MON STATE

Total Displaced - 115.6



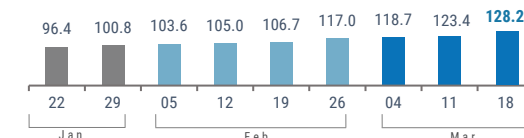
SHAN STATE (South)

Total Displaced - 181.4



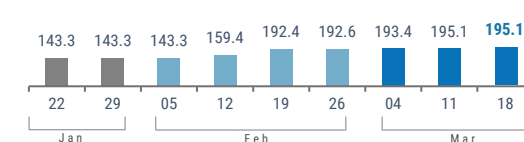
TANINTHARYI Region

Total Displaced - 206.2



Bago Region (East)

Total Displaced - 237.9

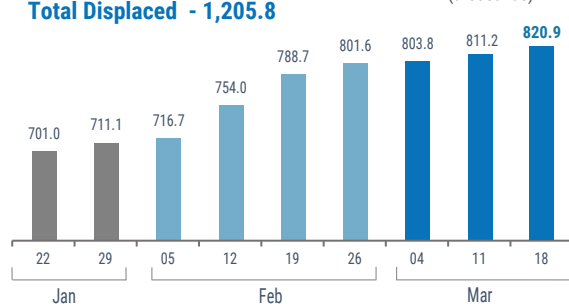


WEEKLY DISPLACEMENT FIGURES⁽¹⁾

SOUTH-EAST (22 Jan - 18 Mar)

Total Displaced - 1,205.8

(thousands)



Source: UN in Myanmar as of (18 Mar 2024)