

# MYANMAR SOUTH EAST - EMERGENCY OVERVIEW MAP

Number of people displaced in South East since Feb 2021 and remain displaced

AS OF 20 May 2024

## WEEKLY HIGHLIGHTS

In the South-East, the number of internally displaced people (IDPs) increased from 912,200 last week to 915,800 this week.

In Kayin State, as a result of increased fighting in the area, some 4,375 IDPs were displaced from Kyainseiky Township to areas near the Thai-Myanmar border.

In Kayah State, some 610 people from Hsihseng Township have been displaced to Loikaw Township (secondary displacement) due to armed clash and shelling near their areas.

In the Tanintharyi Region, some 6,970 people from Thayetchaung Township were displaced in other areas within the Township, due to intense fighting and airstrikes. Among them, some 2,700 IDPs were displaced for the second time. Similarly, 2,740 people from Yebyu Township and 1,562 people from Launglon Township were displaced within the same Township due to the fighting.

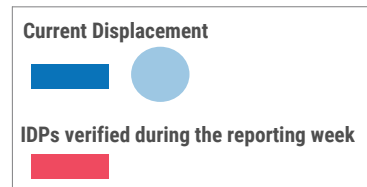
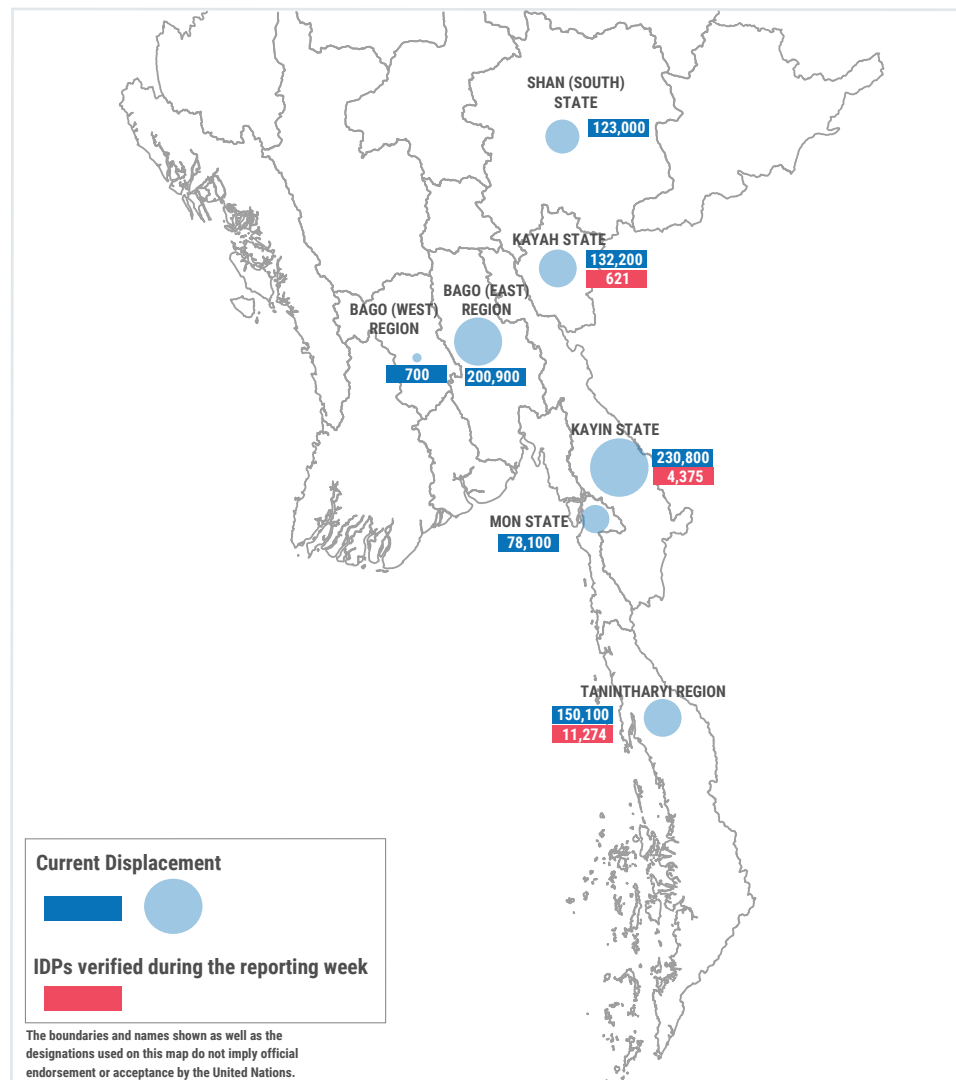
In Shan State (South), some 1,260 IDPs returned to their places of origin in Hopong Township.

 **915,800** <sup>(1)</sup>

Source: UN in Myanmar

People who are estimated to be displaced by conflict in SE Myanmar (as of 20 May 2024).

**Total Displaced - 1,375.5** <sup>(2)</sup>



The boundaries and names shown as well as the designations used on this map do not imply official endorsement or acceptance by the United Nations.

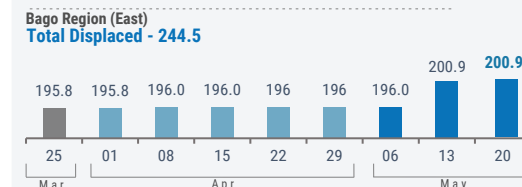
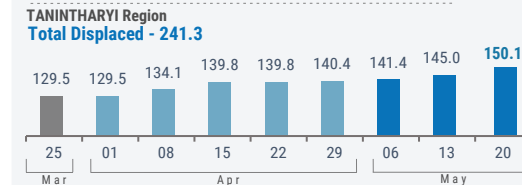
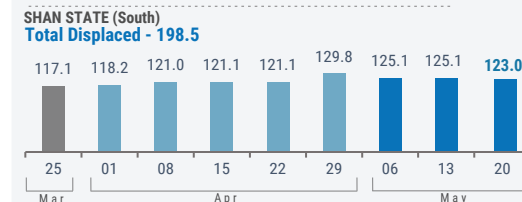
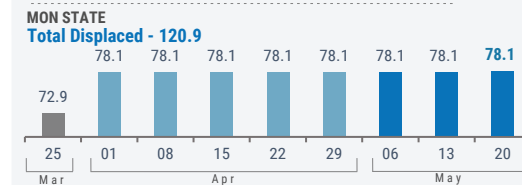
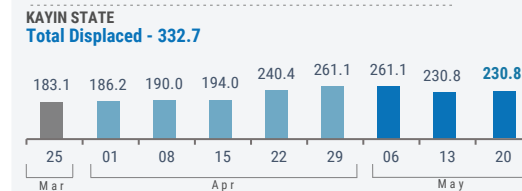
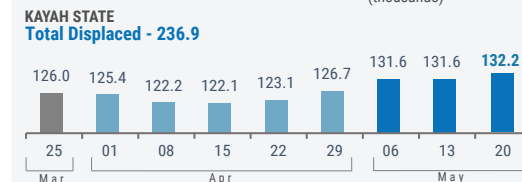
(1) Current displacement accounting for return and secondary displacement

(2) Total Displacement including return  
Numbers are rounded to the nearest hundred by state.

## WEEKLY DISPLACEMENT FIGURES<sup>(2)</sup>

BY STATE/REGION (25 Mar - 20 May)

(thousands)



## WEEKLY DISPLACEMENT FIGURES<sup>(1)</sup>

SOUTH-EAST (25 Mar - 20 May)

**Total Displaced - 1,375.5**

(thousands)

