



# CAMP PROFILING REPORT - ROUND 8

Kachin & Northern Shan States, MYANMAR (Sep - Oct 2018)

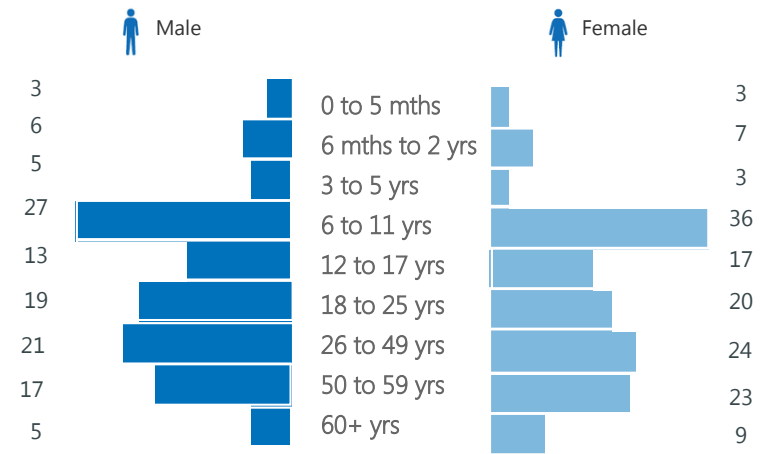
IDP Camp/Site	Township	State
<div> <div>Senq Ja</div> <div>▼</div> </div>	<div> <div>Momauk</div> <div>▼</div> </div>	<div> <div>Kachin</div> <div>▼</div> </div>

		CAMP MANAGEMENT GEOGRAPHICAL DATA		ACCESS TO FACILITIES					
<div><div></div><div>People</div><div>301</div></div>	<div><div></div><div>Household</div><div>43</div></div>	Responsible Agency	KBC	Regular market	No Info	Fire Station	No Info	Electricity from grid	In camp
		Camp Manager	Srn Roi Tawng	Drinking water point	In camp	Police Station	No Info	Electricity/solar panels for the whole night	No
		Contact Number	15758930500	Health facility	In camp	Desludging	In camp	<div><div>PERSONS WITH SPECIFIC NEEDS</div><div>0</div><div>Top 2 Categories:</div><div>None</div></div>	
		Year of Establishment	2012	Pre-school/Nursery	In camp	Waste Management	In camp		
		State/Region	Kachin	Primary school	No Info	Water source	In camp		
		Township	Momauk	Middle school	No Info	Place of worship	In camp		
		Village Tract/Town	Lwegel Town	High school	No Info				
		Village/Ward	Saing Gyar Ward						

The camp profiling is biannual exercise promoted, coordinated and delivered by the Shelter/NFI/CCCM led by UNHCR. Sources of information include CCCM focal points, camp managers, camp committee members/leaders and IDP camp residents. A total of 145 camps/camp like settings (out of 171 IDP locations) have been profiled. The main objective of the profile is to provide an updated overview of the situation in camps hosting IDPs, including disaggregated population estimates.

















Note: This report should be read in conjunction with the sector specific reports

## DEMOGRAPHIC DATA



Camp Pcode - MMR001CMP073

## Overview of Services Delivery

 <b>CCCM</b>	HHs	Inds	 <b>Protection</b>			 <b>Health</b>
Newly arrived IDPs to camps in last 6 mths	3	14	Protection Monitoring	Yes		<u>Accessible functioning health facility:</u> No 
Departures from camp in last 6 mths	0	0	Family tracing service available	No		<u>Nearest accessible functioning health facility:</u> State Hospital
Complaints/ Feedback mechanism in place	No 		Legal services available for camp residents	Yes		<u>Regularly available health services:</u>
CMC currently functioning	Yes 		Child Friendly Space	No		Psychosocial support,Primary Health Care,Immunization,
<b>Number of CMC members</b>	<b>Male</b>	<b>Female</b>	Youth Centre	No		
Total	3	4	Nearest Women and girls centre	No Info		
IDP members	3	4	 <b>Shelter/NFI</b>			 <b>Livelihood</b>
Total members oriented on CCCM	0	2	# of Households need shelter	0		<u>Two main livelihood for men, currently.</u> Farming by own land,Farming by own land
			# of Collective shelters	0		<u>Two main livelihood for men, before</u> Farming by own land,
			# of Emergency/Makeshift	0		<u>Two main livelihood for female, currently.</u> Farming by own land,Farming by own la...
			# of Temporary Shelter	41		<u>Two main livelihood for female, before</u> Livestock,Farmingbyownland
			 <b>Food</b>			<u>Location travelled to access livelihood</u> Place of origin
			Main type of kitchen(s)	HH kitchen		
			Proper food storage facility	No		
			Food/Cash Management Committee in camp	No		

Contacts		
Geraldine Salducci National Cluster Coordinator salducci@unhcr.org	Deepika Bhardwaj, Sub National Cluster Coordinator bhardwad@unhcr.org	