



Important Data of 2015 General Election Myanmar

October, 2015
(Pre-election period)



Enlightened Myanmar Research (EMR)

Content

Acknowledgement	1
The purpose of the study	2
(1) Total number of candidates and coverages by groups of parties competing for different parliaments	3
(2) Coverage of political parties competing above 10% of parliaments' seats in each parliament	4
(3) Total number of candidates of political parties competing above 10% of parliaments seats in each parliament	5
(4) The proposed list and confirmed list of candidates of some political parties	6
(5) Gender portion of candidates of some major political parties	7
(6) Percentage of female candidates of some major political parties	8
(7) Gender segregated data of candidates by different parties	9
(8) Ethnic-based political parties competing in Regions	10
(9) List of constituencies where only one or both major political parties and one ethnic-based political party (or) one major political party and one ethnic-based political party competing	11
(10) List of constituencies where only two major political parties compete	12
(11) The constituencies where two major political parties are not competing	13
(12) List of political parties competing in Self-Administered Zones' constituencies	14
(13) Comparing between number of constituencies where elections will not be convened and the total number of existing constituencies	18
Annex (1) Total number of candidates of all political parties	20
Annex (2) Coverage of some political parties competing above 10% of all parliaments seats	25
Annex (3) Total number of candidates by some major political parties competing above 10% of parliaments seats in each parliament	26
Annex (4) Gender portion of candidates of all political parties	27
Annex (5) Comparison between gender portions of candidates among some political parties ..	31
Annex (6) List of areas where election will not be able to convene (Union Election Commission announcement number (61/2015), (62/2015), (63/2015), (64/2015) and (65/2015)	32

Acknowledgement

Enlightened Myanmar Research would like to thank the Union Election Commission for its prompt provision of data and information, and clarification upon our urgent requests by phones, in addition to regular provision of data through its website. Additionally, we also want to express thanks to political parties which were most willing to help with the interviews and clarifications on the data.

The Purpose of the Study

Enlightened Myanmar Research has been carrying out political-oriented studies since 2012. In 2013, EMR published the Fact Book of Political Parties in Myanmar (2010-2012). Recently, EMR studied The Record Keeping and Information Sharing System of Pyithu Hluttaw (the People's Parliament) and shared the report to all stakeholders and the public.

Currently, EMR has been regularly collecting some important data and information on the elections and political parties. As the first product of EMR in the context of the General Election 2015, EMR present this "Brief Information Paper on the Important Data of General Election 2015". The primary purpose of this paper is to enhance the awareness of the public on the election and their participation as well, and to produce trustworthy information, which will be useful for different stakeholders including political parties and CSOs in preparing their election and civic education campaigns.

In the process of preparing the Brief Information Paper, EMR mainly obtained the data from the Union Election Commission and triangulated the data with political parties.

Enlightened Myanmar Research

Wing (3), Room (A-305)
Thitsar Garden Housing, 3rd Street, 8th Quarter
South Okkalarpa Township,
Yangon, Myanmar.
Office: +951 562439

(1) Total number of candidates and coverages by groups of parties competing for different parliaments¹

No.	Political Parties/ Individual	Pyithu Hluttaw ²	Coverage %	Amyothar Hluttaw ³	Coverage %	State/ Region Hluttaw ⁴	Coverage %
1	National League for Democracy (NLD)	318	96.36 %	163	97.02 %	649	99.54 %
2	Union Solidarity and Development Party (USDP)	318	96.36 %	164	97.62 %	646	99.08 %
3	Other National Party (35) parties	644	195.15 %	276	164.29 %	1099	168.56 %
4	Ethnic Party (54) Parties	375	113.64 %	241	146.95 %	869	133.28 %
5	Individual	90	27.27 %	42	25.00 %	178	27.31 %
	Total	1745		886		3441	

Note: Candidates are listed categorizing the groups of political parties.

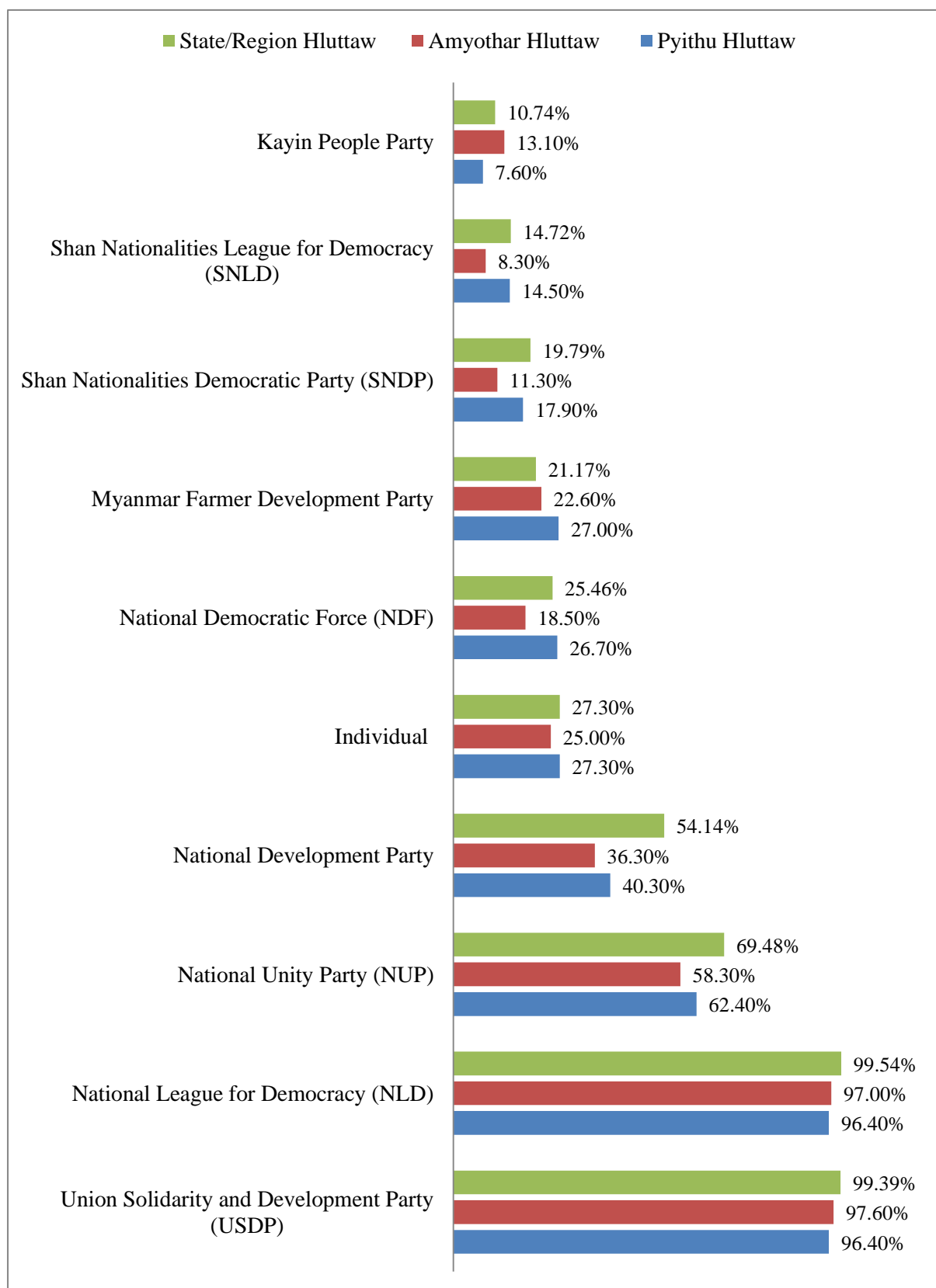
¹Please see the complete table in Annex (1).

²House of Representatives (Lower House)

³House of Nationalities (Upper House)

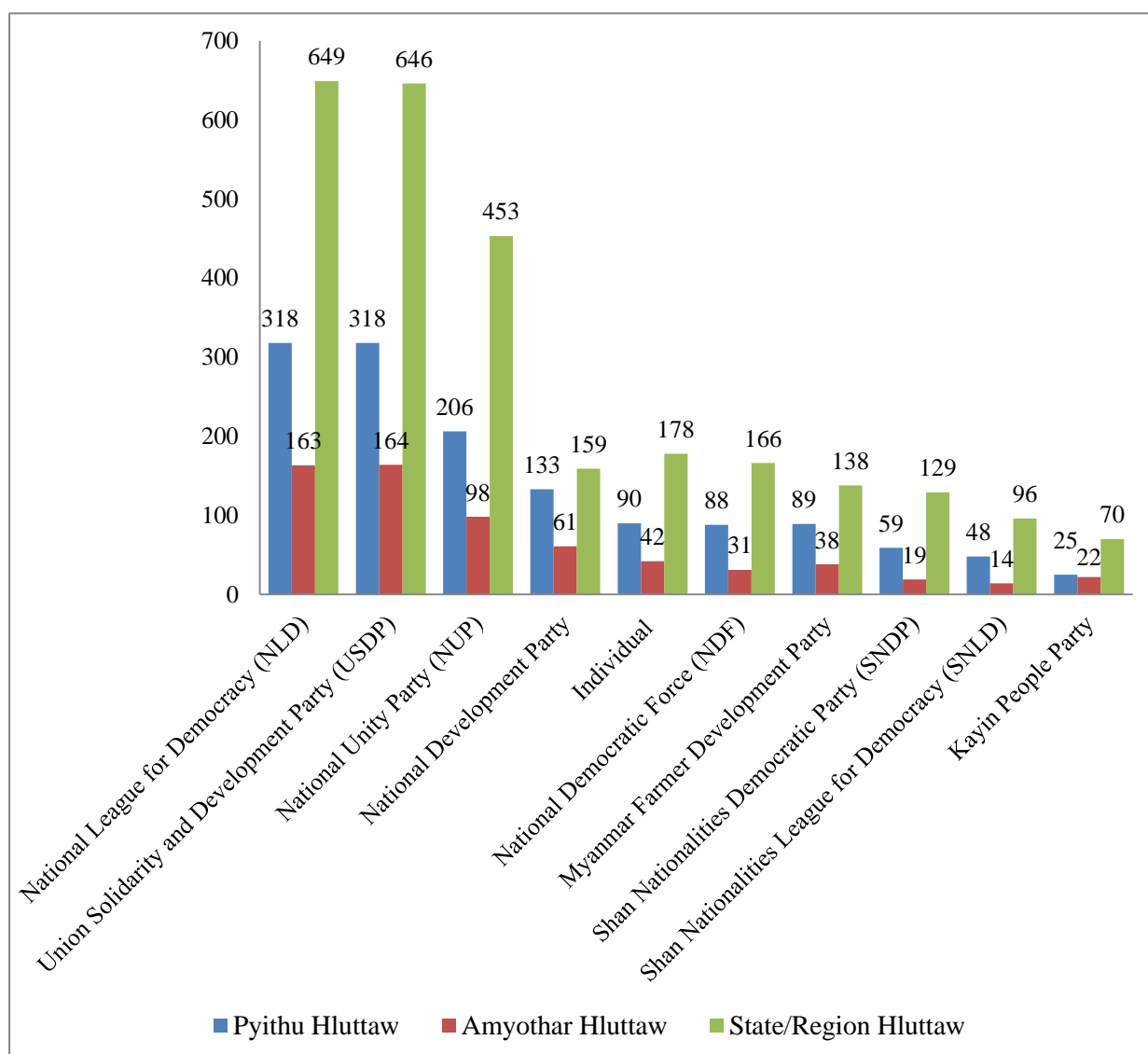
⁴State/Region Parliament (Regional Parliament)

(2) Coverage of political parties competing above 10% of parliaments seats in each parliament⁵



⁵ Please see the complete table in Annex (2).

(3) Total number of candidates of political parties competing above 10% of parliament seats in each parliament⁶

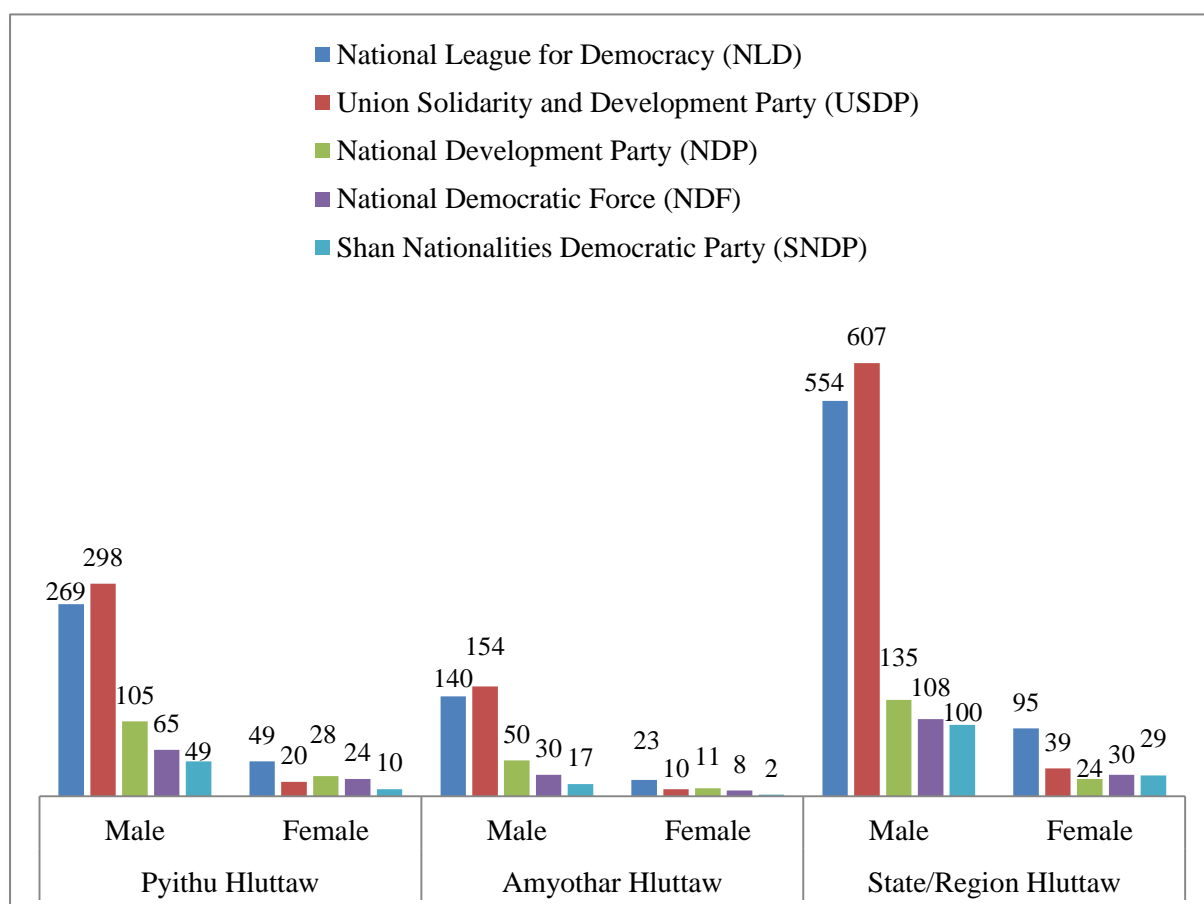


⁶Please see the complete table in Annex (3).

(4) The proposed list and confirmed list of candidates of some political parties

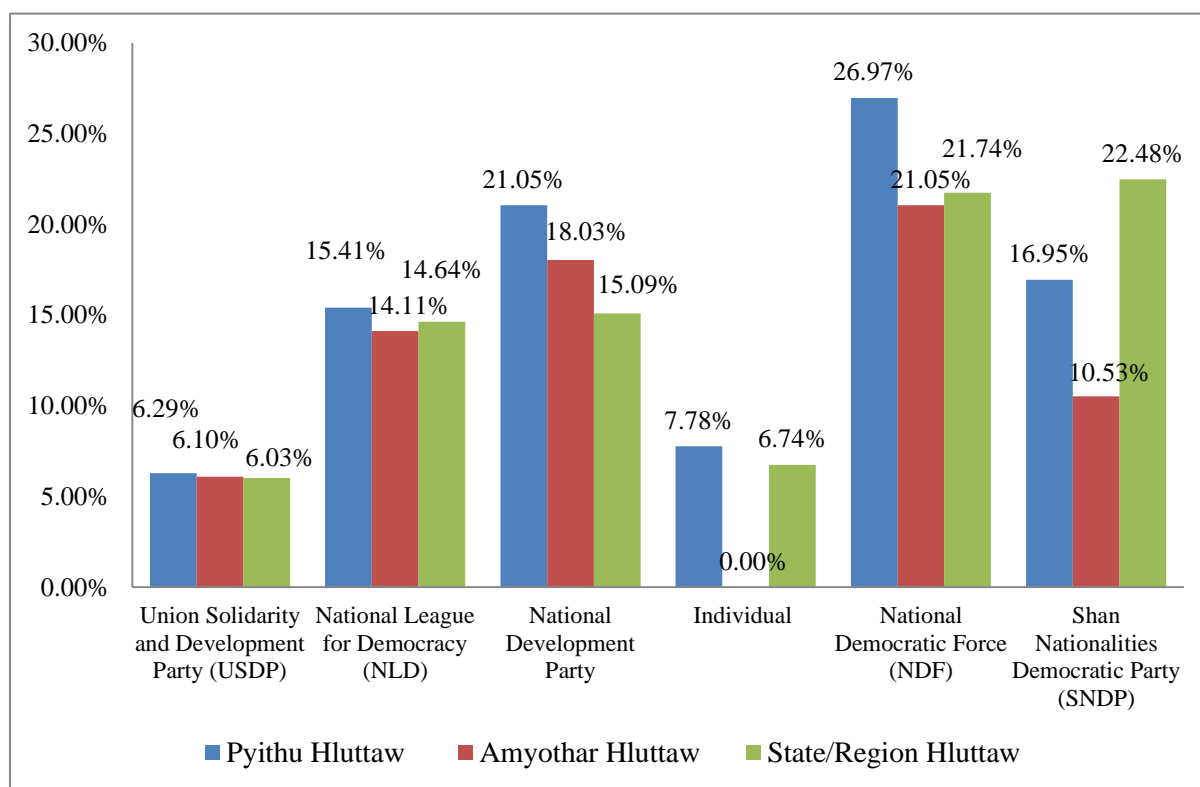
No.	Political parties' name	Proposed List	Confirmed List
1	National League for Democracy (NLD)	1151	1130
2	Union Solidarity and Development Party (USDP)	1134	1130
3	National Union Party (NUP)	763	757
4	National Development Party	354	353
5	Individual	323	310
5	National Democratic Force (NDF)	274	265
6	Shan Nationalities Democratic Party (SNDP)	211	207
7	All Mon Regions Democracy Party	35	35
8	Federal Union Party (FUP)	37	37
9	National Democratic Party for Development (NDPD)	9	1
10	People's Party of Myanmar Farmers and Workers	30	12

(5) Gender portion of candidates of some major political parties⁷



⁷Please see the complete table in Annex (4).

(6) Percentage of female candidates of some major political parties⁸



⁸Please see the complete table in annex (4) and (5).

(7) Gender segregated data of candidates by different parties⁹

Pyithu Hluttaw			Amyothar Hluttaw			State/Region Hluttaw			Total Candidates		
Male	Female	Female %	Male	Female	Female %	Male	Female	Female %	Male	Female	Female %
1511	234	13.41%	766	120	13.54%	2992	449	13.04%	5267	805	13.26%
1745			886			3441			6072		

⁹These are the list of female and male portion for total candidates from all political parties dedicated for all parliaments.

(8) Ethnic-based political parties competing in Regions

No.	Ethnic-based Political Party	Total Candidate for			Total
		Pyithu Hluttaw	Amyothar Hluttaw	State/Region Hluttaw	
1	Kayin People Party	21	14	58	93
2	Shan Nationalities Democratic Party (SNDP)	7	2	16	25
3	Tai-Leng Nationalities Development Party (T.N.D.P)	4	2	11	17
4	Karen National Party	3	1	13	17
5	Dawei Nationality Party	3	3	7	13
6	Arakan National Party	3	1	6	10
7	Federal Union Party (FUP)	8	1	-	9
8	Chin National Democratic Party	2	1	6	9
9	Asho Chin National Party	2	-	4	6
10	Chin Progressive Party	1	-	5	6
11	Mon National Party	1	2	2	5
12	All Mon Regions Democracy Party	1	1	3	5
13	Shan Nationalities League for Democracy (SNLD)	1	-	3	4
14	Ta-Arng Palaung National Party	1	-	2	3
15	Lisu National Development Party (L.N.D.P)	1	-	2	3
16	Ka Man National Development Party	1	1	-	2
17	Pao National Organisation (PNO)	1	-	1	2
18	Zomi Congress for Democracy	1	-	1	2
19	Phlone-Sqaw Democratic Party	1	-	-	1
20	Shan-Ni & Northern Shan Ethnic Solidarity Party (S.N.S.P)	-	-	7	7
21	Zo National Region Development Party	-	-	2	2
22	Chin League for Democracy	-	-	1	1

Note: We take account the Federal Union Party (FUP) as an ethnic-based political party.

(9) List of constituencies where only one or both major political parties and one ethnic-based political party (or) one major political party and one ethnic-based political party competing

Pyi Thu Hluttaw

No.	Name of Constituency	Region/ State
1	Maungdaw	Rakhine State
2	Monai	Shan State
3	Namhsan	Palaung Self-Administered Zone
4	Manton	Palaung Self-Administered Zone
5	Laukkaing	Kokang Self-Administered Zone
6	Kon Kyan	Kokang Self-Administered Zone

Amyo Thar Hluttaw

No.	Name of Constituency	Region/ State
1	Kayin -5	Kayin State
2	Tanintharyi-3	Tanintharyi Region
3	Rakhine- 8	Rakhine State

State/ Region Hluttaw

No.	Name of Constituency	Region/ State
1	Kon Kyan constituency (1)	Kokang Self-Administered Zone
2	Kon Kyan constituency (2)	Kokang Self-Administered Zone
3	Laukkaing constituency (1)	Kokang Self-Administered Zone
4	Laukkaing constituency (2)	Kokang Self-Administered Zone

(10) List of constituencies where only 2 major political parties compete

Pyithu Hluttaw

No.	Name of Constituency	State/Region
1	Bu Ta Lin constituency	Sagaing Region
2	Kani constituency	Sagaing Region
3	Min Kin constituency	Sagaing Region
4	Lay Shi constituency	Naga Self-Administered Zone
5	Lahe constituency	Naga Self-Administered Zone
6	Nan Yun constituency	Naga Self-Administered Zone
7	Tha Yet Chaung constituency	Tanintharyi Region
8	Cocokyun constituency	Yangon Region

Amyothar Hluttaw

No.	Name of Constituency	State/Region
1	Sagaing- 12	Naga Self-Administered Zone
2	Mandalay -12	Mandalay Region
3	Shan- 10	Palaung Self-Administered Zone
4	Shan -11	Kokang Self-Administered Zone

State/Region Hluttaw

No.	Name of Constituency	State/Region
1	Lay Shi constituency (1) + (2)	Naga Self-Administered Zone
2	Lahe constituency (1) + (2)	Naga Self-Administered Zone
3	Nan Yun constituency (1) + (2)	Naga Self-Administered Zone
4	Htee Lin constituency (1)	Magway Region
5	Ma Hlaing constituency (1)	Mandalay Region
6	Dala constituency (1)+(2)	Yangon Region
7	Cocokyun constituency (2)	Yangon Region
8	Seikkan constituency (2)	Yangon Region

(11) The constituencies where twomajor political parties are not competing

No.	Name of constituency	State/Region
1	Hopang	Wa self-administered Zone, Shan State
2	Matman	Wa self-administered Zone, Shan State

(12) List of political parties competing in Self-administered Zones' constituencies

(1) Naga Self-administered Zone

Name of constituency		Political party name	Total candidates		
			Pyithu Hluttaw	Amyothar Hluttaw	State/Region Hluttaw
Lay Shi	1	Union solidarity and development party (USDP)	1	Please see in following note	2
	2	National League for Democracy (NLD)	1		2
La He	1	Union solidarity and development party (USDP)	1		2
	2	National League for Democracy (NLD)	1		2
Nan Yun	1	Union solidarity and development party (USDP)	1		2
	2	National League for Democracy (NLD)	1		2

Note: In Sagaing Region, Naga Self-administered Zone is comprised of Lay Shi, La He and Nan Yun townships and which is the constituency number (12) for House of Nationalities (Amyothar Hluttaw). For that constituency, one candidate from NLD and USDP will compete for seat.

(2) Danu Self-administered Zone

Name of Constituency		Political Party Name	Total Candidates		
			Pyithu Hluttaw	Amyothar Hluttaw	Region/State Hluttaw
Ywangan	1	Union Solidarity and Development Party (USDP)	1	Please see in following note	2
	2	Danu National Organisation Party	1		2
	3	National League for Democracy (NLD)	1		2
	4	Danu National Democracy Party	1		2
Pindaya	1	Individual	1		2
	2	National League for Democracy (NLD)	1		2

	3	Danu National Organisation Party	1		2
	4	Danu National Democracy Party	1		2
	5	Union Solidarity and Development Party (USDP)	1		2
	6	National Union Party (NUP)	1		2

Note: In Shan State, Danu Self-administered Zone is comprised of Ywangan and Pindaya townships and which is the constituency number (8) for House of Nationalities (Amyothar Hluttaw). For that constituency, each candidate from NLD, USDP, Danu National Democracy Party and Danu National Organisation Party will compete for seat.

(3) Pa-O Self-administered Zone

Name of Constituency		Name of Political Party	Total Candidate		
			PyithuHluttaw	Amyothar Hluttaw	State/RegionHluttaw
HoPong	1	Pao National Organisation (PNO)	1	Please see in following note	2
	2	National League for Democracy (NLD)	1		2
	3	Shan Nationalities League for Democracy (SNLD)	1		2
	4	Union Pao National Organisation	1		1
	5	Shan Nationalities Democratic Party (SNDP)	1		2
Hsi Hseng	1	National League for Democracy (NLD)	1		2
	2	Union Pao National Organisation	1		2
	3	Pao National Organisation (PNO)	1		2
	4	Shan Nationalities League for Democracy (SNLD)	1		2
	5	Shan Nationalities Democratic Party (SNDP)	1		2
Pin Laung	1	Union Pao National Organisation	1		2
	2	Pao National Organisation (PNO)	1		2
	3	Shan Nationalities League for Democracy (SNLD)	1		2
	4	Shan Nationalities Democratic Party (SNDP)	1		1
	5	National League for Democracy (NLD)	1		2

Note: In Shan State, Pa-O Self-administered Zone is comprised of HoPong, Pinlaung and HsiHseng townships and which is the constituency number (9) for House of Nationalities (Amyothar Hluttaw). For that constituency, each candidate from NLD, Pao National Organisation (PNO), Shan Nationalities Democratic Party (SNDP) and Union Pao National Organisation will compete for seat.

(4) Pa Laung Self-administered Zone

Name of constituency		Name of Political party	Total Candidates		
			pyithu Hluttaw	Amyothar Hluttaw	State/Region Hluttaw
Namhsan	1	Union Solidarity and Development Party (USDP)	1	Please see in following note	2
	2	National League for Democracy (NLD)	1		2
	3	Ta-Arng Palaung National Party	1		2
Manton	1	Union Solidarity and Development Party (USDP)	1		2
	2	Ta-Arng Palaung National Party	1		2
	3	Lisu National Development Party (L.N.D.P)	0		1

Note: In Shan State, Pa Laung Self-administered Zone is comprised of Namhsan and Mantontownships and which is called the constituency number (10) for House of Nationalities (Amyothar Hluttaw). For that constituency, one candidate from USDP and one from Ta-Arng Palaung National Party will compete for seat.

(5) Kokang Self-administered Zone

Name of constituency		Name of Political Party	Total Candidate		
			Pyithu Hluttaw	Amyothar Hluttaw	State/Region Hluttaw
Konkyan	1	Shan State Kokang Democratic Party	1	Please see in following note	2
	2	Union Solidarity and Development Party (USDP)	1		2
Laukkaing	1	Shan State Kokang Democratic Party	1		2
	2	Union Solidarity and Development Party (USDP)	1		2

Note: In Shan State, Kokang Self-administered Zone is comprised of Konkyan and Laukkaing townships and which is called the constituency number (11) for House of Nationalities (Amyothar Hluttaw). For that constituency, one candidate from Shan State Kokang Democratic Party and one from USDP will compete for seat.

(6) Wa Self-administered Zone

Name of constituency		Name of Political Party	Total Candidate		
			Pyithu Hluttaw	Amyothar Hluttaw	State/Region Hluttaw
Hopang	1	Wa Democratic Party	1	Please see in following note	2
	2	Individual	1		2
	3	Shan Nationalities League for Democracy (SNLD)	1		2
	4	Wa National Unity Party	1		1
	5	Shan Nationalities Democratic Party (SNDP)	1		2
Nahpan		Election could not be held	-		-
Mong Maw		Election could not be held	-		-
Panwaun		Election could not be held	-		-
Pangsang (Panhkam)		Election could not be held	-		-
Matman		Union Solidarity and Development Party (USDP)	-		-
	1	Wa National Unity Party	1		2
	2	Individual	1		0
	3	La Hu National Development Party	1		2
	4	Wa Democratic Party	1		2

Note: In Shan State, Wa Self-administered Zone is comprised of Hopang, Mong Maw, Panwai, Nahpan, Matman and Pangsang (Panhkam) townships and which is called the constituency number (12) for House of Nationalities (Amyothar Hluttaw). For that constituency, each candidate from Wa Democratic Party, Wa National Unity Party and USDP will compete for seat.

(13) Comparing between number of constituencies where election will not be convened and the total number of existing constituencies¹⁰

No.	State/ Region	Township	Total constituencies #	Constituency where election will not be convened #
1	Kachin State	Machanbaw	30	15
		Sumprabum	43	31
		Khunglanhpu	28	2
		Waingmaw	53	16
		Chipwi	47	9
		Tsawlaw	26	8
		Injyangyang	67	61
		Tanai	27	9
		Momauk	66	27
		Man Si	44	23
		Shwegu	45	10
2	Kayin State	Hpa-An	100	1
		Hlaingbwe	85	8
		Than Daunggyi	78	9
		Kawkareik	64	7
		Kyainseikgyi	67	38
		Myawaddy	25	6
		Hpa Pun	41	25
3	Bago Region	Kyauk Kyi	53	12
		Shwe Kyin	68	29
4	Mon State	Bi Lin	55	1
5	Shan State	Pang Sang (Pang Hkam)	93	The whole township
		Pangwaun	19	The whole township
		Mong Maw	40	The whole township

¹⁰Please see the complete table in Annex (6).

		Narphan	34	The whole township
		Mongla	11	The whole township
		Muse	87	4
		Konkyan	14	2
		Manton	31	2
		Mongkhet	18	4
		Mongyang	28	15
		Mongyawng	30	8
		Mongton	27	4
		Matman	30	17

Annex (1)**Total number of Candidates of all political parties**

No.	Political Parties/ Individual	All Candidates				Coverage in all parlia- ments %	Coverage in each parliament %		
		Pyithu Hluttaw	Amyot harHlut taw	State/R egionHl uttaw	Total		Pyithu Hluttaw	Amyot harHlut taw	State/Re gion Hluttaw
1	National League for Democracy (NLD)	318	163	649	1130	98.26%	96.36 %	97.00 %	99.54 %
2	Union Solidarity and Development Party (USDP)	318	164	646	1128	98.26%	96.36 %	97.60 %	99.08 %
3	National Unity Party (NUP)	206	98	453	757	65.83%	62.42 %	58.30 %	69.48 %
4	National Development Party	133	61	159	353	30.70%	40.30 %	36.30 %	54.14 %
5	Individual	90	42	178	310	26.96%	27.30 %	25.00 %	27.30 %
6	Myanmar Farmer Development Party	88	31	166	285	24.78%	26.70 %	18.50 %	25.46 %
7	National Democratic Force (NDF)	89	38	138	265	23.04%	27.00 %	22.60 %	21.17 %
8	Shan Nationalities Democratic Party (SNDP) ¹¹	59	19	129	207	18.00%	17.90 %	11.30 %	19.79 %
9	Shan Nationalities League for Democracy (SNLD)	48	14	96	158	13.74%	14.50 %	8.30 %	14.72 %
10	Kayin People Party	25	22	70	117	10.17%	7.60 %	13.10 %	10.74 %
11	Arakan National Party	21	15	41	77	6.70%	6.40 %	8.90 %	6.29%
12	Kachin State Democracy Party	14	8	33	55	4.78%	4.20 %	4.80 %	5.06%
13	Chin National Democratic Party	13	13	29	55	4.78%	3.90 %	7.70 %	4.45%
14	Mon National Party	13	12	28	53	4.61%	4.58 %	7.10 %	4.29%
15	Tai-Leng Nationalities Development Party (T.N.D.P)	12	11	31	54	4.70%	4.66 %	6.50 %	4.75%
16	Democratic Party	16	8	28	52	4.52%	4.49	4.80	4.26%

¹¹We have done double check with respective political parties for number of candidates.

	(Myanmar)						%	%	
17	The 88 Generation Students Youth (Union of Myanmar)	16	8	23	47	4.09%	4.06 %	4.80 %	3.53%
18	Phlone-Sqaw Democratic Party	9	13	22	44	3.83%	3.80 %	2.70 %	3.37%
19	United Democratic Party (UDP)	28	9	4	41	3.57%	3.54 %	8.50 %	0.61%
20	Federal Union Party (FUP)	12	3	22	37	3.22%	32.17 %	3.60 %	3.37%
21	The Kachin National Congress for Democracy	9	6	22	37	3.22%	3.20 %	2.70 %	3.37%
22	All Mon Regions Democracy Party	8	10	17	35	3.04%	3.02 %	2.40 %	2.61%
23	Kachin Democratic Party	8	3	21	32	2.78%	2.76 %	2.40 %	3.22%
24	La Hu National Development Party	9	1	19	29	2.52%	2.50 %	2.70 %	2.91%
25	New National Democracy Party	7	3	18	28	2.43%	2.42 %	2.10 %	2.76%
26	Lisu National Development Party (L.N.D.P)	7	2	18	27	2.35%	2.33 %	2.10 %	2.76%
27	Ta-Arng Palaung National Party	8	3	16	27	2.35%	2.33 %	2.40 %	2.45%
28	Chin League for Democracy	7	5	14	26	2.26%	2.25 %	2.10 %	2.15%
29	Kayah Unity Democracy Party (K.U.D.P)	4	10	12	26	2.26%	2.25 %	1.20 %	1.84%
30	All Nationals' Democracy (A.N.D) Party Kayah State	6	9	11	26	2.26%	2.25 %	1.80 %	1.69%
31	Modern People Party	7	0	18	25	2.17%	2.16 %	2.10 %	2.76%
32	Chin Progressive Party	4	5	13	22	1.91%	1.90 %	1.20 %	1.99%
33	Pao National Organisation (PNO)	6	3	13	22	1.91%	1.90 %	1.80 %	1.99%
34	Lhaovo National Unity and Development Party (LNUDP)	6	3	12	21	1.83%	1.81 %	1.80 %	1.84%
35	Karen National Party	4	1	16	21	1.83%	1.81 %	1.20 %	2.45%
36	Democratic Party	7	4	10	21	1.83%	1.81	1.80	1.53%

	for A New Society ¹²						%	%	
37	Danu National Democracy Party	5	3	11	19	1.65%	1.64%	1.50%	1.69%
38	Rakhine State National United Party	5	2	12	19	1.65%	1.64%	1.50%	1.84%
39	Shan-Ni & Northern Shan Ethnic Solidarity Party (S.N.S.P) ¹³	1	2	14	17	1.48%	1.47%	0.60%	2.15%
40	Arakan Patriot Party	5	3	8	16	1.39%	1.38%	1.50%	1.23%
41	Wa National Unity Party	5	1	10	16	1.39%	1.38%	1.50%	1.53%
42	The Union of Myanmar Federation of National Politic	5	1	9	15	1.30%	1.30%	1.50%	1.38%
43	Union Pao National Organisation	3	2	9	14	1.22%	1.21%	0.90%	1.38%
44	Peace for Diversity Party	7	0	7	14	1.22%	1.21%	2.10%	1.07%
45	Dawei Nationality Party	3	3	7	13	1.13%	1.12%	0.90%	1.07%
46	Kayan National Party	3	2	8	13	1.13%	1.12%	0.90%	1.23%
47	People's Party of Myanmar Farmers and Workers	5	2	5	12	1.04%	1.04%	1.50%	0.77%
48	Zomi Congress for Democracy	3	3	6	12	1.04%	1.04%	0.90%	0.92%
49	Kayin Democratic Party	3	4	5	12	1.04%	1.04%	0.90%	0.77%
50	Shan State Kokang Democratic Party	3	1	7	11	1.65%	0.95%	0.90%	1.07%
51	Wa Democratic Party	4	1	6	11	1.65%	0.95%	1.20%	0.92%
52	New Society Party	5	1	3	10	0.87%	0.86%	1.80%	46.00%
53	National Unity Congress Party	4	0	6	10	0.87%	0.86%	1.20%	0.92%
54	Eastern Shan State Development Democratic Party	3	1	5	9	0.78%	0.78%	0.90%	0.77%

¹²We have done double check with respective political parties for number of candidates.

¹³We have done double check with respective political parties for number of candidates.

55	Kayin State Democracy and Development Party (KSDDP)	0	4	5	9	0.78%	0.78 %	0.00 %	0.77%
56	Unity and Democracy Party of Kachin State (UDPKS)	1	2	6	9	0.78%	0.78 %	0.30 %	0.92%
57	Asho Chin National Party	2	0	6	8	0.70%	0.69 %	0.60 %	0.92%
58	Union Democratic Party	1	2	5	8	0.70%	0.69 %	0.30 %	0.77%
59	Danu National Organisation Party	2	1	4	7	0.61%	0.60 %	0.60 %	0.61%
60	Democracy and Peace Party	2	2	3	7	0.61%	0.60 %	0.60 %	0.46%
61	Zo National Region Development Party	1	1	4	6	0.52%	0.52 %	0.30 %	0.61%
62	Akha National Development Party	1	0	5	6	0.52%	0.52 %	0.30 %	0.77%
63	People Democracy Party	1	0	5	6	0.52%	0.52 %	0.30 %	0.77%
64	Ethnic National Development Party (ENDP)	0	2	4	6	0.52%	0.52 %	0.00 %	0.61%
65	Kokang Democracy and Unity Party	2	0	4	6	0.52%	0.52 %	0.60 %	0.61%
66	Mro National Development Party (MNDP)	1	1	4	6	0.52%	0.52 %	0.30 %	0.61%
67	Union Farmer Force Party	3	0	2	5	0.43%	0.43 %	0.90 %	0.31%
68	Confederate Farmers Party (CFP)	2	1	2	5	0.43%	0.43 %	0.60 %	0.31%
69	Kayin Unity Democratic Party (K.U.D.P)	0	2	3	5	0.43%	0.43 %	0.00 %	0.46%
70	Guiding Star Party	1	1	3	5	0.43%	0.43 %	0.30 %	0.46%
71	Public Contribute Students Democracy Party	1	1	3	5	0.43%	0.43 %	0.30 %	0.46%
72	Khumi (Khami) National Party	1	2	2	5	0.43%	0.43 %	0.30 %	0.31%
73	Myanmar National Congress Party	2	1	2	5	0.43%	0.43 %	0.60 %	0.31%
74	Khami National Development Party	2	0	3	5	0.43%	0.43 %	0.60 %	0.46%

75	Inn National Development Party	1	1	3	5	0.43%	0.43 %	0.30 %	0.46%
76	Women Party (Mon)	1	3	0	4	0.35%	0.35 %	0.30 %	0.00%
77	88 Generation Democracy Party	1	1	2	4	0.35%	0.35 %	0.30 %	0.31%
78	Inn National League Party	1	0	3	4	0.35%	0.35 %	0.30 %	0.46%
79	Mro National Democracy Party (M.N.D.P)	1	2	1	4	0.35%	0.35 %	0.30 %	0.15%
80	Ka Man National Development Party	1	1	2	4	0.35%	0.35 %	0.30 %	0.31%
81	Wun Thar Nu Democratic Party	0	0	4	4	0.35%	0.35 %	0.00 %	0.61%
82	Daingnet National Development Party (D.N.D.P)	0	1	2	3	0.26%	0.26 %	0.00 %	0.31%
83	New Era Union Party	1	0	2	3	0.26%	0.26 %	0.30 %	0.31%
84	National Prosperity Party	1	1	1	3	0.26%	0.26 %	0.30 %	0.15%
85	Mro Nationality Party	0	1	2	3	0.26%	0.26 %	0.00 %	0.31%
86	Democracy Party for Myanmar New Society	2	0	1	3	0.26%	0.26 %	0.60 %	0.15%
87	Bamar People's Party	0	0	3	3	0.26%	0.26 %	0.00 %	0.46%
88	National Political Alliance League	0	0	3	3	0.26%	0.26 %	0.00 %	0.46%
89	Democracy and Human Rights Party	0	0	3	3	0.26%	0.26 %	0.00 %	0.46%
90	Negotiation, Stability and Peace Party (N.S.P.P)	1	0	1	2	0.17%	0.17 %	0.30 %	0.15%
91	National Democratic Party for Development (NDPD)	1	0	0	1	0.09%	0.09 %	0.30 %	0.00%
92	National Development and Peace Party (NDPP)	0	0	0	0	0.00%	0.00 %	0.00 %	0.00%
	Total	1745	886	3441	6072				

Note: The table is included (161) ethnic candidates for the state/region parliaments' total candidates.

Annex (2)**Coverage of some political parties competing above 10% of all parliament seats**

No.	Political Party Name	Pyithu Hluttaw	Amyotha r Hluttaw	State/Region Hluttaw
1	Union Solidarity and Development Party (USDP)	96.40%	97.60%	99.39%
2	National League for Democracy (NLD)	96.40%	97.00%	99.54%
3	National Unity Party (NUP)	62.40%	58.30%	69.48%
4	National Development Party	40.30%	36.30%	54.14%
5	Individual	27.30%	25.00%	27.30%
6	National Democratic Force (NDF)	26.70%	18.50%	25.46%
7	Myanmar Farmer Development Party	27.00%	22.60%	21.17%
8	Shan Nationalities Democratic Party (SNDP)	17.90%	11.30%	19.79%
9	Shan Nationalities League for Democracy (SNLD)	14.50%	8.30%	14.72%
10	Kayin People Party	7.60%	13.10%	10.74%

Annex (3)

Total number of candidates by some major political parties competing above 10% of parliament seats

No.	Political Parties Name	Pyithu Hluttaw	Amyothar Hluttaw	State/Region Hluttaw
1	Union Solidarity and Development Party (USDP)	318	164	648
2	National League for Democracy (NLD)	318	163	649
3	National Unity Party (NUP)	206	98	453
4	National Development Party	133	61	159
5	Individual	90	42	178
6	National Democratic Force (NDF)	88	31	166
7	Myanmar Farmer Development Party	89	38	138
8	Shan Nationalities Democratic Party (SNDP)	59	19	129
9	Shan Nationalities League for Democracy (SNLD)	48	14	96
10	Kayin People Party	25	22	70

Annex (4)

Gender portions of candidates of all political parties

No.	Political Party Name	Pyithu Hluttaw			Amyothar Hluttaw			State/Region Hluttaw		
		Male	Female	Female %	Male	Female	Female %	Male	Female	Female %
1	National League for Democracy (NLD)	269	49	15.41%	140	23	14.11%	554	95	14.64%
2	Union Solidarity and Development Party (USDP)	298	20	6.29%	154	10	6.10%	607	39	6.02%
3	National Unity Party (NUP)	183	23	11.17%	87	11	11.22%	403	50	11.04%
4	National Development Party	105	28	21.05%	50	11	18.03%	135	24	15.09%
5	Individual	83	7	7.78%	42	0	0.00%	166	12	6.74%
6	Myanmar Farmer Development Party	76	12	13.64%	26	5	16.13%	142	24	14.46%
7	National Democratic Force (NDF)	65	24	26.97%	30	8	21.05%	108	30	21.74%
8	Shan Nationalities Democratic Party (SNDP)	49	10	16.95%	17	2	10.53%	100	29	22.48%
9	Shan Nationalities League for Democracy (SNLD)	40	8	16.67%	12	2	14.29%	79	17	17.71%
10	Kayin People Party	23	2	8.00%	18	4	18.18%	62	8	11.43%
11	Arakan National Party	20	1	4.76%	13	2	13.33%	40	1	2.44%
12	Kachin State Democracy Party	12	2	4.20%	8	0	0.00%	27	6	18.18%
13	Chin National Democratic Party	10	3	23.08%	10	3	23.08%	28	1	3.45%
14	Mon National Party	10	3	23.08%	9	3	25.00%	24	4	14.29%
15	Tai-Leng Nationalities Development Party (T.N.D.P)	11	1	8.33%	10	1	9.09%	24	7	22.58%
16	Democratic Party (Myanmar)	13	3	18.75%	7	1	12.50%	18	10	55.56%
17	The 88 Generation Students Youth (Union of Myanmar)	14	2	12.50%	7	1	12.50%	18	5	21.74%
18	Phlone-Sqaw Democratic Party	8	1	11.11%	10	3	23.08%	20	2	9.09%
19	United Democratic Party (UDP)	25	3	10.71%	8	1	11.11%	2	2	50.00%
20	Federal Union Party (FUP)	7	5	41.67%	2	1	33.33%	19	3	13.64%
21	The Kachin National Congress for Democracy	7	2	22.22%	4	2	33.33%	17	5	22.73%

22	All Mon Regions Democracy Party	8	0	0.00%	6	4	40.00%	16	1	5.88%
23	Kachin Democratic Party	7	1	12.50%	3	0	0.00%	18	3	14.29%
24	La Hu National Development Party	8	1	11.11%	1	0	0.00%	15	4	21.05%
25	New National Democracy Party	7	0	0.00%	3	0	0.00%	10	8	44.44%
26	Lisu National Development Party (L.N.D.P)	6	1	14.29%	2	0	0.00%	14	4	22.22%
27	Ta-Arng Palaung National Party	7	1	12.50%	3	0	0.00%	14	2	12.50%
28	Chin League for Democracy	7	0	0.00%	4	1	20.00%	12	2	0.14%
29	Kayah Unity Democracy Party (K.U.D.P)	4	0	0.00%	9	1	10.00%	10	2	16.67%
30	All Nationals' Democracy (A.N.D) Party Kayah State	5	1	16.67%	8	1	11.11%	10	1	9.09%
31	Modern People Party	4	3	42.86%	0	0	0.00%	18	0	0.00%
32	Chin Progressive Party	2	2	50.00%	4	1	20.00%	11	2	15.38%
33	Pao National Organisation (PNO)	5	1	16.67%	3	0	0.00%	13	0	0.00%
34	Lhaovo National Unity and Development Party (LNUDP)	6	0	0.00%	2	1	33.33%	11	1	8.33%
35	Karen National Party	3	1	25.00%	1	0	0.00%	14	2	12.50%
36	Democratic Party for A New Society	6	1	14.29%	3	1	25.00%	8	3	27.27%
37	Danu National Democracy Party	5	0	0.00%	2	1	33.33%	11	0	0.00%
38	Rakhine State National United Party	5	0	0.00%	2	0	0.00%	10	2	16.67%
39	Shan-Ni & Northern Shan Ethnic Solidarity Party (S.N.S.P)	1	0	0.00%	2	0	0.00%	13	1	7.14%
40	Arakan Patriot Party	4	1	20.00%	3	0	0.00%	8	0	0.00%
41	Wa National Unity Party	5	0	0.00%	1	0	0.00%	8	2	20.00%
42	The Union of Myanmar Federation of National Politic	5	0	0.00%	1	0	0.00%	7	2	22.22%
43	Union Pao National Organisation	3	0	0.00%	1	1	50.00%	7	2	22.22%
44	Peace for Diversity Party	5	2	28.57%	0	0	0.00%	6	1	14.29%
45	Dawei Nationality Party	2	1	33.33%	2	1	33.33%	7	0	0.00%
46	Kayan National Party	2	1	33.33%	2	0	0.00%	8	0	0.00%

47	People's Party of Myanmar Farmers and Workers	4	1	20.00%	1	1	50.00%	2	2	50.00%
48	Zomi Congress for Democracy	3	0	0.00%	1	2	66.67%	5	1	16.67%
49	Kayin Democratic Party	1	2	33.33%	4	0	0.00%	4	1	20.00%
50	Shan State Kokang Democratic Party	3	0	0.00%	1	0	0.00%	7	0	0.00%
51	Wa Democratic Party	3	1	25.00%	1	0	0.00%	2	4	66.67%
52	New Society Party	5	0	0.00%	0	1	100.00 %	3	0	0.00%
53	National Unity Congress Party	4	0	0.00%	0	0	0.00%	6	0	0.00%
54	Eastern Shan State Development Democratic Party	3	0	0.00%	1	0	0.00%	4	1	20.00%
55	Kayin State Democracy and Development Party (KSDDP)	0	0	0.00%	2	2	50.00%	5	0	0.00%
56	Unity and Democracy Party of Kachin State (UDPKS)	0	1	100.00 %	2	0	0.00%	3	3	50.00%
57	Asho Chin National Party	2	0	0.00%	0	0	0.00%	5	1	16.67%
58	Union Democratic Party	1	0	0.00%	1	1	50.00%	5	0	0.00%
59	Danu National Organisation Party	2	0	0.00%	1	0	0.00%	3	1	25.00%
60	Democracy and Peace Party	2	0	0.00%	2	0	0.00%	3	0	0.00%
61	Zo National Region Development Party	1	0	0.00%	1	0	0.00%	3	1	25.00%
62	Akha National Development Party	1	0	0.00%	0	0	0.00%	3	2	40.00%
63	People Democracy Party	1	0	0.00%	0	0	0.00%	1	4	80.00%
64	Ethnic National Development Party (ENDP)	0	0	0.00%	2	0	0.00%	4	0	0.00%
65	Kokang Democracy and Unity Party	2	0	0.00%	0	0	0.00%	4	0	0.00%
66	Mro National Development Party (MNDP)	1	0	0.00%	1	0	0.00%	4	0	0.00%
67	Union Farmer Force Party	3	0	0.00%	0	0	0.00%	2	0	0.00%
68	Confederate Farmers Party (CFP)	2	0	0.00%	0	1	100.00 %	2	0	0.00%
69	Kayin Unity Democratic Party (K.U.D.P)	0	0	0.00%	1	1	50.00%	2	1	33.33%
70	Guiding Star Party	1	0	0.00%	1	0	0.00%	3	0	0.00%

71	Public Contribute Students Democracy Party	1	0	0.00%	1	0	0.00%	2	1	33.33%
72	Khumi (Khami) National Party	1	0	0.00%	2	0	0.00%	2	0	0.00%
73	Myanmar National Congress Party	2	0	0.00%	1	0	0.00%	2	0	0.00%
74	Khami National Development Party	1	1	50.00%	0	0	0.00%	3	0	0.00%
75	Inn National Development Party	1	0	0.00%	1	0	0.00%	2	1	33.33%
76	Women Party (Mon)	0	1	100.00 %	0	3	100.00 %	0	0	0.00%
77	88 Generation Democracy Party	1	0	0.00%	1	0	0.00%	2	0	0.00%
78	Inn National League Party	1	0	0.00%	0	0	0.00%	2	1	33.33%
79	Mro National Democracy Party (M.N.D.P)	1	0	0.00%	1	1	50.00%	1	0	0.00%
80	Ka Man National Development Party	1	0	0.00%	1	0	0.00%	2	0	0.00%
81	Wun Thar Nu Democratic Party	0	0	0.00%	0	0	0.00%	1	3	75.00%
82	Daingnet National Development Party (D.N.D.P)	0	0	0.00%	1	0	0.00%	2	0	0.00%
83	New Era Union Party	1	0	0.00%	0	0	0.00%	2	0	0.00%
84	National Prosperity Party	1	0	0.00%	1	0	0.00%	1	0	0.00%
85	Mro Nationality Party	0	0	0.00%	1	0	0.00%	2	0	0.00%
86	Democracy Party for Myanmar New Society	2	0	0.00%	0	0	0.00%	1	0	0.00%
87	Bamar People's Party	0	0	0.00%	0	0	0.00%	3	0	0.00%
88	National Political Alliance League	0	0	0.00%	0	0	0.00%	3	0	0.00%
89	Democracy and Human Rights Party	0	0	0.00%	0	0	0.00%	1	2	66.67%
90	Negotiation, Stability and Peace Party (N.S.P.P)	1	0	0.00%	0	0	0.00%	1	0	0.00%
91	National Democratic Party for Development (NDPD)	1	0	0.00%	0	0	0.00%	0	0	0.00%
92	National Development and Peace Party (NDPP)	0	0	0.00%	0	0	0.00%	0	0	0.00%
	Total	1242	185	13.41%	626	97	13.54%	2438	354	13.04%

Annex (5)

Comparison between gender portions of candidates among some political parties

Political Party Name	Pyithu Hluttaw		Amyothar Hluttaw		State/Region Hluttaw	
	Male	Female	Male	Female	Male	Female
National League for Democracy (NLD)	269	49	140	23	554	95
Union Solidarity and Development Party (USDP)	298	20	154	10	607	39
National Development Party	105	28	50	11	135	24
National Democratic Force (NDF)	65	24	30	8	108	30
Shan Nationalities Democratic Party (SNDP)	49	10	17	2	100	29

Annex (6)

List of areas where election will not be able to convene (UEC Announcement No. 61/2015, 62/2015, 63/2015, 64/2015, 65/2015)

No.	State/Region	Township	No.	Wards/Village tracts
1	Kachin State	Ma Chan Baw	1	In Khint War Kar village tract
			2	La Ru Tin Kaw village tract
			3	Pa Si Dam village tract
			4	In Dang Ga village tract
			5	War Lang Ga villae tract
			6	In Khan Ga Run Khu village tract
			7	Tan Hpan Ga village tract
			8	La Sha Tun Khan village tract
			9	Da Gum Ga village tract
			10	Thing u Ga village tract
			11	Ma Gawng Dawng Hput village tract
			12	Sha Don Ga village tract
			13	Num Lar Tum Khu village tract
			14	Dawng Shar Lar (Dawng Ga) village tract
			15	Shin Naw Ga village tract
		Sum Pra Bum	1	Hpung Wei Yang village tract
			2	Kun Shin Mar Kyei village tract
			3	Hpung Ing Hku village tract
			4	In Yam Ga village tract
			5	Shakrin Tu village tract
			6	Sai Ran village tract
			7	Shakram Ga village tract
			8	Gan Ma Gyaung village tract
			9	In Shi ku village tract
			10	Pin Lum Bum village tract
			11	Aum La Htum village tract
			12	Du Rit village tract
			13	Ma Gaw Ga Village tract
			14	Ton Yang village tract
			15	Mali Yang village tract
			16	Htum Shin Kawt Nam village tract
			17	Wa Hpaung village tract
			18	Sha Chyum village tract
			19	Lon Wan village tract
			20	La Htum Ka Htaung village tract
			21	In Ding Ding Sa village tract
			22	Bum Wan village tract

			23	Hkin Dawng village tract
			24	Jahtung U Ma village tract
			25	In Ding Kawt Nang village tract
			26	Nein Mar village tract
			27	Lon Kan village tract
			28	Thing Nang village tract
			29	San Htu village tract
			30	In Hkai village tract
			31	In Gan U Ma village tract
		Khaung Lan Hpu	1	Ma Shawt Hku village tract
			2	Hkin Lum village tract
		Waing Maw	1	Zee Kyun village tract
			2	Ga Ra Yang village tract
			3	Ka Tsu village tract
			4	Da Bak Yang village tract
			5	Gang Dau Yang village tract
			6	Nam Sang Yang village tract
			7	Lawt Pun village tract
			8	Zahkung village tract
			9	San Pai village tract
			10	Sa Hpar village tract
			11	Hpawt Dawt village tract
			12	Sa Nar village tract
			13	Hpung Kraw village tract
			14	Lu Htaung villae tract
			15	Saga Pa village tract
			16	La Hpai village tract
		Chipwi	1	Zan Nawng village tract
			2	Na Law village tract
			3	Myaw Maw Pa village tract
			4	Laung Hpant village tract
			5	Myit Nawt
			6	Hpa Lar village tract
			7	Byaw Li village tract
			8	Man Dong village tract
			9	Hpa Re village tract
		Tsaw Law	1	Nung Buk village tract
			2	Buk Ran village tract
			3	Sha Hpap village tract
			4	La Za village tract
			5	Gawt Maw village tract

			6	Lawng Lang village tract
			7	Zan Yu village tract
			8	Wa Myit village tract
		Injangyang	1	In Jun Ga village tract
			2	Mai Rawn village tract
			3	Sam Hpum Ga village tract
			4	Sut Mar Tu village tract
			5	Sa Law Ding Sar village tract
			6	Sha Dan Lawt Khum village tract
			7	In Man Hka Jang village tract
			8	Mai Taung village tract
			9	Sha Ga Ri Ka Htaung village tract
			10	Shin Kun (Kying Htaung Ga) village tract
			11	Tsum Dwar Ga village tract
			12	In Htauk Ga village tract
			13	Ka Rong Htein Rawt village tract
			14	Sha Dan Pon War village tract
			15	In Trein Hka Yam village tract
			16	Hkan Dauk Yang village tract
			17	In Hku Ga village tract
			18	In Ji U Ma village tract
			19	Ka Kyee Htu La Nang village tract
			20	La Gang In Bau Htu village tract
			21	U Ga U Si village tract
			22	In Gawt U Ma village tract
			23	Shadan Ding Sa village tract
			24	In Pawm Bum village tract
			25	Sa Law Ding Ngut village tract
			26	Ma Kyang Ding Sa village tract
			27	Ka Ring Ga village tract
			28	Khum Bwe U Ma village tract
			29	Ma Dan Tu village tract
			30	In Law U Ma village tract
			31	War Li Chet village tract
			32	Naw Hkum Ga village tract
			33	In Shang Hku Ga village tract
			34	Kying Ma Ga village tract
			35	Ma Wun U Ma village tract
			36	Sha Re U Ma village tract
			37	In Khu village tract
			38	Adan Ga village tract

			39	Gum Lang village tract
			40	Hpum Yawng Ding Sa village tract
			41	In Bang Bum village tract
			42	Ma Htaw U Ma village tract
			43	In Byen Ga village tract
			44	Naw Lang village tract
			45	In Koi village tract
			46	In Sar Hkram village tract
			47	Hpung Gan village tract
			48	In Hpyin Ga village tract
			49	Jing Ma Yang village tract
			50	La Zee Gum Yang Lar village tract
			51	La Wa Yang village tract
			52	Ma Htum village tract
			53	In Dung Yang village tract
			54	Pin Laung village tract
			55	In Pauk Chet village tract
			56	Tsum Hpawng village tract
			57	Ka Kyee Htu village tract
			58	Ka Htang Tu village tract
			59	In Gum La village tract
			60	Ka Dawt Zum Hpaw village tract
			61	Shagri Bum village tract
		Ta Nai	1	Da Nai Yang village tract
			2	In Htoi In Praw village tract
			3	Gawt Lwng Yang village tract
			4	In Gam Ga village tract
			5	Shing Bway Kawng village tract
			6	Ahr Hlyin village tract
			7	Sim Sa village tract
			8	Sa Rar Ka Htaung village tract
			9	Zi Kawng village tract
		Momauk	1	Zee Wone Gawt village tract
			2	Ma Kyang village tract
			3	In Baw Mai Kyin village tract
			4	Ja Ri Da Gaw village tract
			5	Hpa Kawm village tract
			6	Prang Hku Dong village tract
			7	Ma Ru War Htang village tract
			8	Sing Lun village tract
			9	Pan Mu village tract

			10	Kon Pyi village tract
			11	Kawng Hsa village tract
			12	Hka Rein Mu Dan village tract
			13	Pan Hkat village tract
			14	Au Htan Yang village tract
			15	Ton Hone Yang village tract
			16	Lai Lum Li Saw village tract
			17	Man Ping (Ping) village tract
			18	Ding Ga Yang village tract
			19	Man Maw Kawng village tract
			20	Ba Lawng Kawng village tract
			21	Bum Ka Htaung village tract
			22	Kun Shee (Pun Shee) village tract
			23	Prang Ngawn village tract
			24	Bum Tawm village tract
			25	Law Hkum village tract
			26	Ka Le Chet village tract
			27	Sing Lun Kaji village tract
		Man Si	1	Nam Lin Pa village tract
			2	Mung Ding Pa village tract
			3	Ma Dang Yang village tract
			4	Kaik Hteik village tract
			5	Nam Hka Pa village tract
			6	La Gat Dawt village tract
			7	Je Sawan village tract
			8	Ta Maw village tract
			9	La Khum Yar Ma village tract
			10	Au Lang Pa village tract
			11	Au Ra Bum village tract
			12	Ding Sing (Ding Sing Pa) village tract
			13	Hka Na Pa village tract
			14	Zein Rong village tract
			15	Gaing Daw Man Bang (Man Bang Bum) village tract
			16	In Ba Pa village tract
			17	Dum Buk village tract
			18	Sa Done village tract
			19	Mai Bat village tract
			20	Ton Hone village tract
			21	Zaw Bum Hting Nu village tract
			22	Bang Gaw Hting Nu village tract

			23	La Jawng village tract
		Shwegu	1	Nam Khu village tract
			2	La Hpai Ka Htaung village tract
			3	Hpa Lat Lwe Baw village tract
			4	Da Shi Lwe Baw village tract
			5	Kin La Kawng village tract
			6	Hpa Wut village tract
			7	Pan Khun Yang village tract
			8	Hka Hpauk village tract
			9	Hka Ba Rong village tract
			10	Ah Mat Gyi Kone village tract
2	Kayin State	Hpa- An	1	Pyin Ma Pin Seik village tract
		Hlaing Bwe	1	Win Saw village tract
			2	Law Kaw village tract
			3	Mi Kyaung village tract
			4	Tar Le village tract
			5	Tha Mo village tract
			6	Yin Bing village tract
			7	Yae Ta Khun village tract
			8	Me La Yaw village tract
		Thandaunggyi	1	Sho Kho village tract
			2	Chaung Ma Nge village tract
			3	Kyauk Hpyar village tract
			4	Ho Chee village tract
			5	Tha Lo Bar village tract
			6	Bo Khar Lay Kho village tract
			7	Maung Taing Gyi village tract
			8	Si Kae Doe village tract
			9	Zin Taing Gyi village tract
		Kawkareit	1	Haung Tha Yaw village Tract
			2	An Hpa Gyi village tract
			3	Set Ka Wet village
			4	Dauk Pa Lan village tract
			5	An Kaung village tract
			6	Ta Ri Ta Khaung village tract
			7	Tha Pyu (Ka Maw Pi) village tract
		Kyainseikgyi	1	Ah Sun village tract
			2	Kawt Saing village tract
			3	Kwin Ka Lay village tract
			4	Maw Khe Khee village tract
			5	Thar Ka Hta village

		6	Hti War Ka Lu village tract	
		7	Mi Na Ah village tract	
		8	Khwi Ka Lon village tract	
		9	Lel taw Gyi village tract	
		10	Taung Waing village tract	
		11	Taung Ka Lay village tract	
		12	Hpar Kwee village tract	
		13	Paing Ka Lar Don village tract	
		14	Khu Du village tract	
		15	Lan Hpar village tract	
		16	Thin Gan Pin Seik village tract	
		17	Khwar Hay village tract	
		18	Hti Son village tract	
		19	Kyun Chaung village tract	
		20	Ah Nan Kwin village trat	
		21	Kyauk Bi Lu village tract	
		22	Hpar Pya village tract	
		23	Koe Mar village tract	
		24	Hlut Shan village tract	
		25	Kyon Kha Wun village tract	
		26	Win Ka Na village tract	
		27	Ah Ka Law village tract	
		28	Dar Li village tract	
		29	Nat Chaung Kan Nar village tract	
		30	Nat Chaung Ah lel village tract	
		31	Khway Thoe Seik village tract	
		32	Ka Sat village tract	
		33	Da Noe village tract	
		34	Kun Ka Thaung village tract	
		35	Win Yaw Seik Gyi village tract	
		36	Kha Lel Saw village tract	
		37	Seik Ka Lay village tract	
		38	Ya Thayt village tract	
		Myawaddy	1	Lawt Khaw village tract
			2	Maw Khee village tract
			3	Ti Thea Lei (Maw Khee) village tract
			4	Tar Oke village tract
			5	Mi Hpar/ Tha Bawt Boe village tract
	6		Me Ka Lar/ Sone See Myaing village tract	
	Hpa Pun	1	Pang Haik village tract	
		2	Bwar Doe village tract	

			3	Pyin Ma village tract
			4	Tay Mu Doe village tract
			5	Kawt Mu Doe village tract
			6	Be Saw Law village tract
			7	Hti Baw Khee village tract
			8	Min Nan New village tract
			9	Nan Khu Khee village tract
			10	Me Waing village tract
			11	Kyauk Taung village tract
			12	Me Tu Khee village tract
			13	Khaw Poke village tract
			14	Sin Swei village tract
			15	Day War (Nat Kyauk) village tract
			16	Shwe Hpa Lar village tract
			17	Me Pa Li village tract
			18	Kwin Da La (Yae Pu) village tract
			19	Daw Mwe village tract
			20	Myin Ta Pyay village tract
			21	Hla Gun Pyo village tract
			22	Ma Lay Kyauk village tract
			23	Win Maung (Tha Yet Pin Seik) village tract
			24	Me Chone Wa village tract
			25	Kun Pin Wa village tract
3	Bago Region	Kyaukkyi	1	Zint Kar village tract
			2	Kyay Si (South) village tract
			3	Yae Pu village tract
			4	Khu Hmaing village tract
			5	Htee Yoe Baw Ta Htar village tract
			6	Seik Chaung village tract
			7	Pa Dar village tract
			8	Maw Tho Gyi village tract
			9	Ma Yan Myaung village tract
			10	Hpaung Seik village tract
			11	Kyet Thaung Taung village tract
			12	Kwee Lar village tract
		Shwe Kyin	1	Hpa Yar Ka Lay village tract
			2	Mar Raw Kho village tract
			3	Shan Su village tract
			4	Me Taing Wa village tract
			5	Le Yat village tract
			6	U Pole Chaung village tract

			7	Me Yit village tract
			8	Me Tha Net (Lower) village tract
			9	Me Ka Dee village tract
			10	Moe Tha Pyu village tract
			11	Htee Nyar Na village tract
			12	Kyone Pa Ku Hpyar village tract
			13	Htee Hpa Lo (Yae Pu) village tract
			14	Tar Tu Lawt village tract
			15	Du Yin Pin village tract
			16	Me Hpaung Wa village tract
			17	Me Thaung village tract
			18	Saw Pe Doe village tract
			19	Le War village tract
			20	Sin Phyu Aing village tract
			21	Khu Lar village tract
			22	Htee Ka Lay village tract
			23	Set Hle village tract
			24	Htee Tha Pyu village tract
			25	Me Lawt (Upper) village tract
			26	Du Yin Pin village tract
			27	Me Waing village tract
			28	Ka Mawt Htaw village tract
			29	Kun Hpeit village tract
4	Mon State	Bi Lin	1	Baw Naw Khee village tract
5	Shan State	Pang Sang (Pang Hkam)		The whole township
		Pangwaun		The whole township
		Mong Maw		The whole township
		Nar Pan		The whole township
		Mongla		The whole township
		Muse	1	Nawng Hseng village tract
			2	Nawngkhio village tract
			3	Hpar Pun Li Saw village tract
			4	Man Nawng village tract
		Kon Kyan	1	Hon Aik village tract
			2	Shin Htan (Xing Tang) village tract
		Manton	1	Haung Kaing (Shaokai) village tract
			2	Hsaik Hkawng village tract
		Mongkhet	1	Wan Nawng Long village tract
			2	Nam Hsaw village tract
			3	Nam Yang Long village tract

			4	Par Hkar Long village tract
		Mongyang	1	No. 1 ward (Mongpauk Town)
			2	No. 2 ward (Mongpauk Town)
			3	Mong Pauk (Kachin) village tract
			4	Ho Tawng village tract
			5	Pauk Nway village tract
			6	Mong Tway village tract
			7	Mun Hkem Hing Village tract
			8	Mong Hpyan village tract
			9	Par Hsan Kya village tract
			10	Nam Mawng village tract
			11	Nam His Pang village tract
			12	Mut Kin village tract
			13	Ann Hkat village tract
			14	Yang Ngin village tract
			15	Mongyang village tract
		Mongyawng	1	Keng Kone village tract
			2	Wan Hpyat village tract
			3	Keng Hkam village tract
			4	Mong Hkan village tract
			5	Mong Nang village tract
			6	Mong Htan village tract
			7	Mong Hsaw village tract
			8	Mong Hee village tract
		Mongton	1	Hsan Kyu village tract
			2	Hway Ah village tract
			3	Pang Say Htauk village tract
			4	Hway Yawng village tract
		Matman	1	Pang Yang village tract
			2	Nawt War villagetract
			3	Yawng An village tract
			4	Moke Pyin village tract
			5	Kun Hawng village tract
			6	Nawt La village tract
			7	Ae Hkay Hseng village tract
			8	Long Nauk village tract
			9	Yawng Pang village tract
			10	Yawng Lan villagetract
			11	Mut Chu village tract
			12	Wan Hpin village tract
			13	Lai Lin village tract

			14	Wet Hpa village tract
			15	Mut Hai village tract
			16	Nawng Pat village tract
			17	Nar Lont village tract



Enlightened Myanmar Research

Wing (3), Room (A-305)
Thitsar Garden Housing, 3rd Street, 8th Quarter
South Okkalarpa Township,
Yangon, Myanmar.
Office: +951 562439