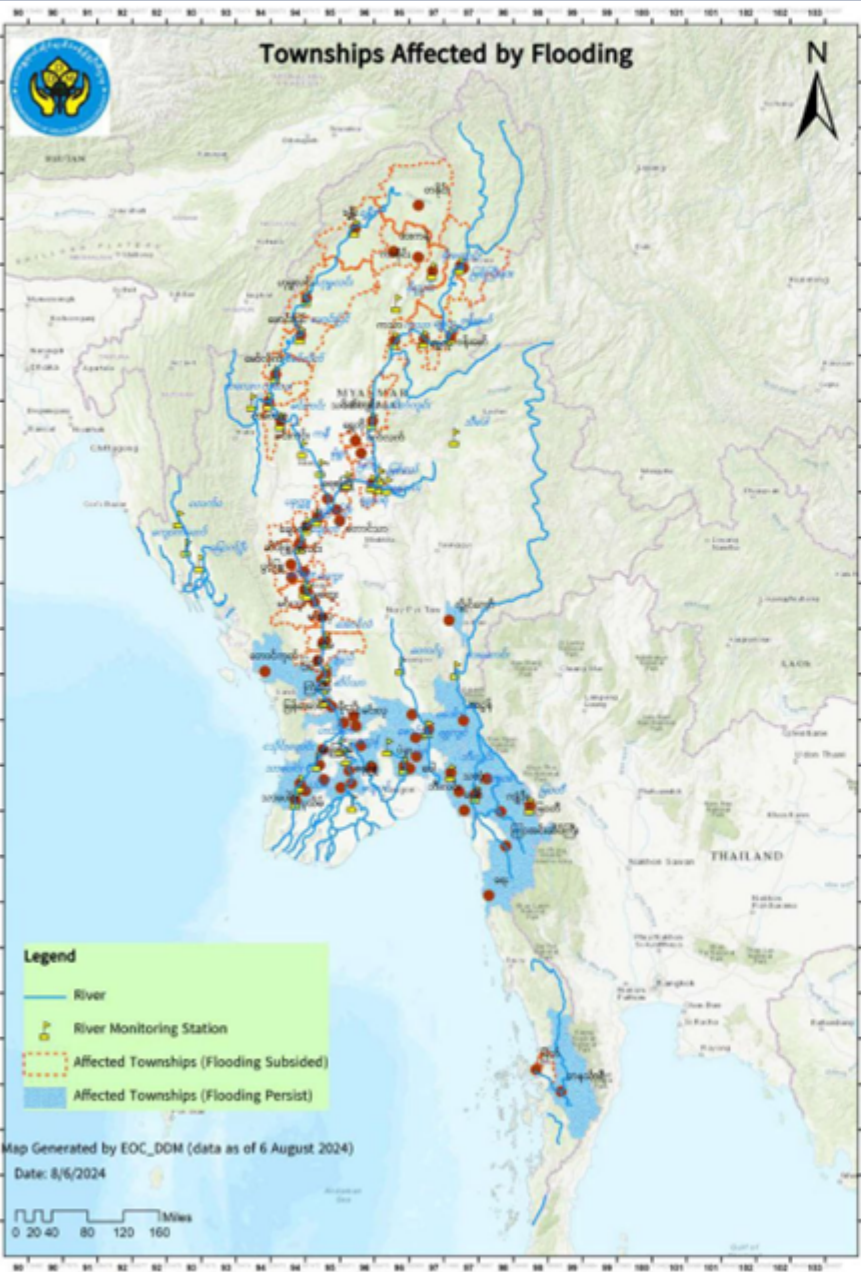


WEDNESDAY
07 AUG 2024
1100 HRS UTC +7

MONSOONAL FLOODING MYANMAR FLASH UPDATE #2



ONE ASEAN ONE RESPONSE



KEY FIGURES



240K
AFFECTED PERSONS



59K
AFFECTED FAMILIES



2
DEAD



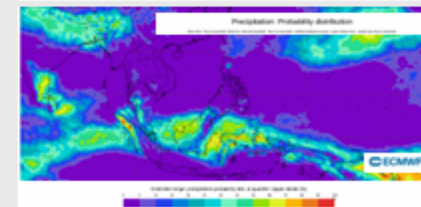
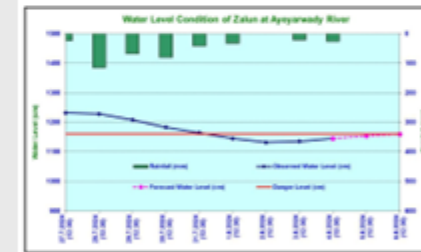
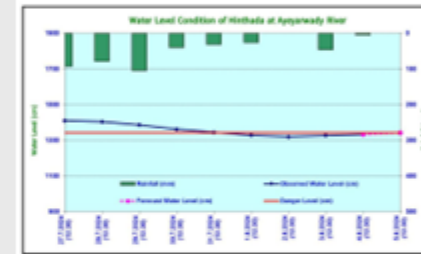
110K
DISPLACED PERSONS



399
EVACUATION CENTRES

Disclaimer(s): The values shown are based on data reported/verified by National Disaster Management Organisations of the respective ASEAN Member State (Department of Disaster Management (DDM) Myanmar), the ASEAN DMRS, and other verified sources.

- **OVERVIEW:** As the effects of monsoon season in Myanmar, prolonged heavy rainfall has resulted to flooding situations in 75 townships in 10 regions (Kachin, Kayin, Sagaing, Tanintharyi, Bago, Magway, Mandalay, Mon, Yangon and Ayeyarwady).
- **IMPACTS:** According to [DDM Myanmar](#) as of 6 August, a total of 59K families (240K individuals) affected over Kachin, Kayin, Sagaing, Tanintharyi, Bago, Magway, Mandalay, Mon, Yangon and Ayeyarwady. According to the report, 2 persons have been reportedly dead (1 from Kayin and 1 from Sagaing). As of 6 August, over 28K families (110K individuals) still displaced in 399 temporary evacuation centres and in their relative homes over 36 townships from Kayin, Tanintharyi, Bago, Mon, Yangon and Ayeyarwady.
- **WEATHER FORECAST AND FLOOD ADVISORIES:**
 - According to [DMH Myanmar's](#) forecast for 1-10 August 2024, a low pressure area may form over the Bay of Bengal. Rain or thundershowers are expected to be above normal in Northern Shan. Additionally, rainy days are anticipated for 7 to 10 days in Naypyitaw, Upper Sagaing, Bago, Yangon, Ayeyarwady, Tanintharyi, and Kachin, Shan, Chin, Rakhine, Kayah, Kayin, and Mon.
 - [DMH Myanmar's](#) also release a flood warning for Ayeyarwady River in Hinthada and Zalun. According to the latest forecast, Ayeyarwady river in Hinthada and Zalun Townships may reach its danger level starting from 5 to 6 August 2024.
 - [DMH](#) observations on 6 August at 1200 HRS UTC+7 also shows that water level for Sittoung (in Taungoo and Madauk), Bago (in Bago), Thanlwin (in Hpa-An), and Ngawun (in Ngathaingchaung and Thabaung) Rivers has exceed its danger level.
 - According to [ASMC](#), for the period of 5-11 August, there is a moderate increase in chance of very heavy rainfall over parts of northern Myanmar such as in the areas of Kachin, Sagaing, Chin, Rakhine, Magway, Mandalay, and Shan.
 - [ASMC](#) El Niño Southern Oscillation (ENSO) monitoring system also state "La Niña Watch". Most models predict La Niña conditions to develop during August – September 2024 and persist until the end of the year. Traditionally, La Niña will bring wetter and cooler conditions in ASEAN Region.
- **PREPAREDNESS AND RESPONSE:**
 - As of 6 August, temporary evacuation centres in Kachin, Sagaing, Magway and Mandalay were closed as displaced population have returned from the evacuation centres.
 - [DDM](#) offices in the affected area are providing the necessary assistance of Food and Non-Food Items (NFIs) in time by coordinating with the respective state/region Disaster Management Agencies.
 - Authorities is also providing support for the renovation of houses damaged by the flood.
 - As of 6 August, total amount of humanitarian assistance done by the Government is over 287.27K USD.
 - [DMH](#) continuously monitors and provides weather updates and flood warning / advisories.
 - [DDM EOC](#) also keeps monitoring the situation and weather conditions.
- The AHA Centre will continue to monitor for further developments and issue necessary updates.



ASMC The El Niño Southern Oscillation (ENSO) Monitoring System
Current State: "La Niña Watch"
Outlook: La Niña conditions are expected to develop during August – September 2024
Updated on 5 August 2024

DATA SOURCES
ASEAN Disaster Monitoring & Response System (DMRS); ASEAN Specialised Meteorological Centre (ASMC); ASEAN Disaster Information Network (ADIN); Myanmar DDM, DMR

Verified news media agencies

DISCLAIMER

The AHA Centre was established in November 2011 by the Association of Southeast Asian Nations (ASEAN) Member States to facilitate cooperation and coordination among the Member States, relevant agencies of the United Nations, and international organisations in disaster management and humanitarian assistance.
The use of boundaries, geographic names, related information and potential considerations for response are for reference, not warranted to be error free or implying official endorsement from ASEAN Member States.

© 2024 AHA Centre.
All rights reserved.
You are receiving this email because you are registered in our distribution list.

Our mailing address is:
AHA Centre,
GRAHA BNPB 13th Floor,
Jl. Raya Prambura Raya 38,
Jakarta 13120 Indonesia