

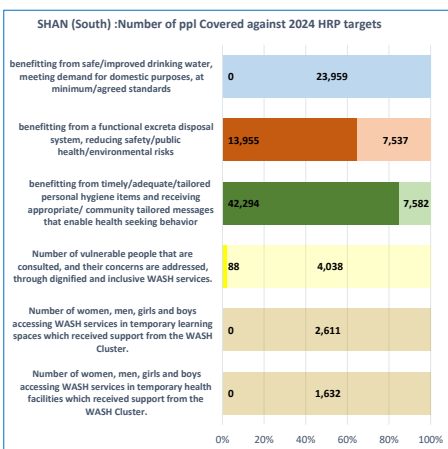
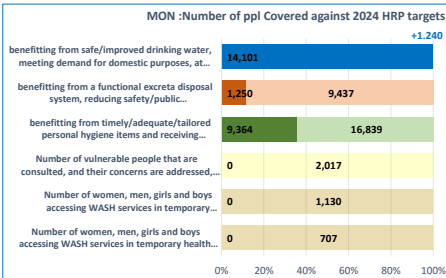
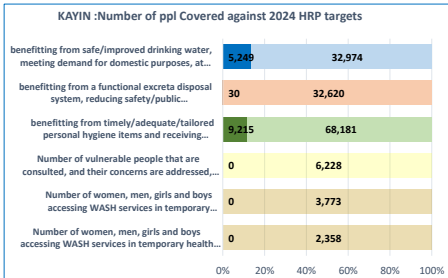

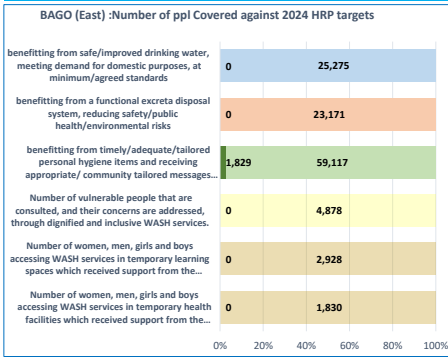
GAP Analysis - Under WASH partners management

Type of beneficiaries	State/Region	Township	# of sites	Total Population	% Water GAP	% Sanitation GAP	% Hygiene Gap	# of partners
Newly IDPs	Mon	Mawlamyine	1	9,279	0%	97%	79%	1
		Thaton	1	4,822	0%	80%	7%	1
	Bago (East)	Taungoo	1	1,829	100%	100%	0%	1
		Kayah	2	695	100%	100%	0%	2
	Kayah	Demoso	98	25,509	69%	73%	57%	6
		Hpasawng	1	2,163	17%	100%	0%	1
	Hpruso	Hpruso	8	5,310	82%	33%	59%	3
		Loikaw	9	4,493	100%	59%	90%	1
	Shadaw	Shadaw	2	5,049	52%	98%	99%	2
		Kawkaireik	1	9,215	43%	100%	0%	1
	Kayin	Mongton	1	727	100%	66%	94%	1
		Shan (East)	2	849	100%	100%	90%	1
	Shan (South)	Hsihseng	1	751	100%	100%	0%	1
		Laihka	1	751	100%	100%	0%	1
	Langkho	Langkho	1	2,324	100%	100%	36%	1
		Lolien	1	751	100%	100%	100%	1
	Mongpan	Mongpan	1	2,324	100%	100%	0%	1
		Nyaungshwe	25	12,682	100%	94%	13%	3
	Pekon	Pekon	1	84	100%	40%	64%	1
		Pinlaung	38	20,882	100%	38%	4%	3
Taunggyi	Taunggyi	22	7,057	100%	97%	8%	3	
Newly IDPs Total			217	116,795	72%	76%	95%	
Village (Other crisis affected people)	Mon	Bilin	4	2,945	100%	100%	0%	1
		Kayah	3	1,079	100%	93%	90%	1
Village (Other crisis-affected people) Total			7	4,024	100%	98%	24%	
Grand Total			224	120,819	73%	77%	34%	

Supported by WASH actors in Q4_2023

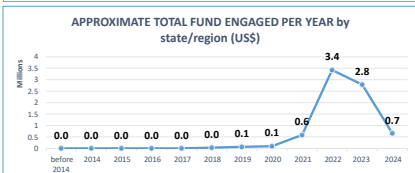
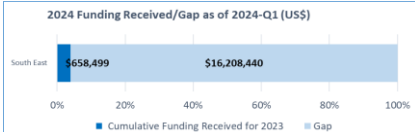
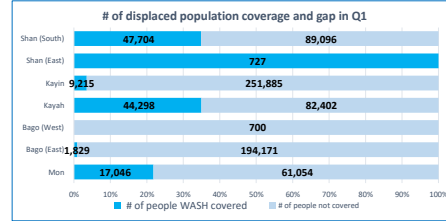
State/Region	Township	# of Water filter distributed (communal or HH level)	# Jerry Cans/Water Buckets	Menstrual Hygiene Management kits	# Hygiene kits distributed (Full and refill included)	# of People received Menstrual Hygiene Promotion awareness	# of HP sessions	# of People received Hygiene Promotion awareness
Mon	Bilin				597	310	21	406
	Mawlamyine Thaton							1950
Mon Total					597	310	21	6,825
Bago (East)	Taungoo	0			325	203	1	319
	Bago (East) Total					325	203	1
Kayah	Bawlake	164			164			0
	Demoso	553			40	2225	40	265
	Hpasawng					420		51
	Hpruso							416
	Loikaw							582
	Shadaw							30
Kayah Total		1,137	40	2,809		79	1,344	9,215
Kayin	Kawkaireik							9,215
Kayin Total								9,215
Shan (East)	Mongton							3
	Shan (East) Total							3
Shan (South)	Hsihseng							6
	Laihka							83
Langkho	Langkho							-
	Lolien							1,491
Mongpan	Mongpan							1,491
	Nyaungshwe				3,612			6
Pekon	Pekon							36
	Pinlaung				5,720			30
Taunggyi	Taunggyi				1,885			45
	Shan (South) Total				11,217		21	3267
Grand Total		1137	40	14,948	513	125	21011	

Q1 Humanitarian Response Plan achievement



Covered in Q1-2024

State/Region	UNHCR Current IDPs (as of 22th April 2024)	# of WASH Responded Agency	# Covered Site/Village	# of people WASH covered	% of coverage
Mon	78,100	3	6	17,046	22%
Bago (East)	196,000	1	1	1,829	1%
Bago (West)	700			0	0%
Kayah	126,700	16	123	44,298	35%
Kayin	261,100	1	1	9,215	4%
Shan (East)				727	
Shan (South)	136,800	15	92	47,704	35%
Grand Total	799,400	37	224	120,819	15%



DONORS: LIFT, MHF, UNICEF

