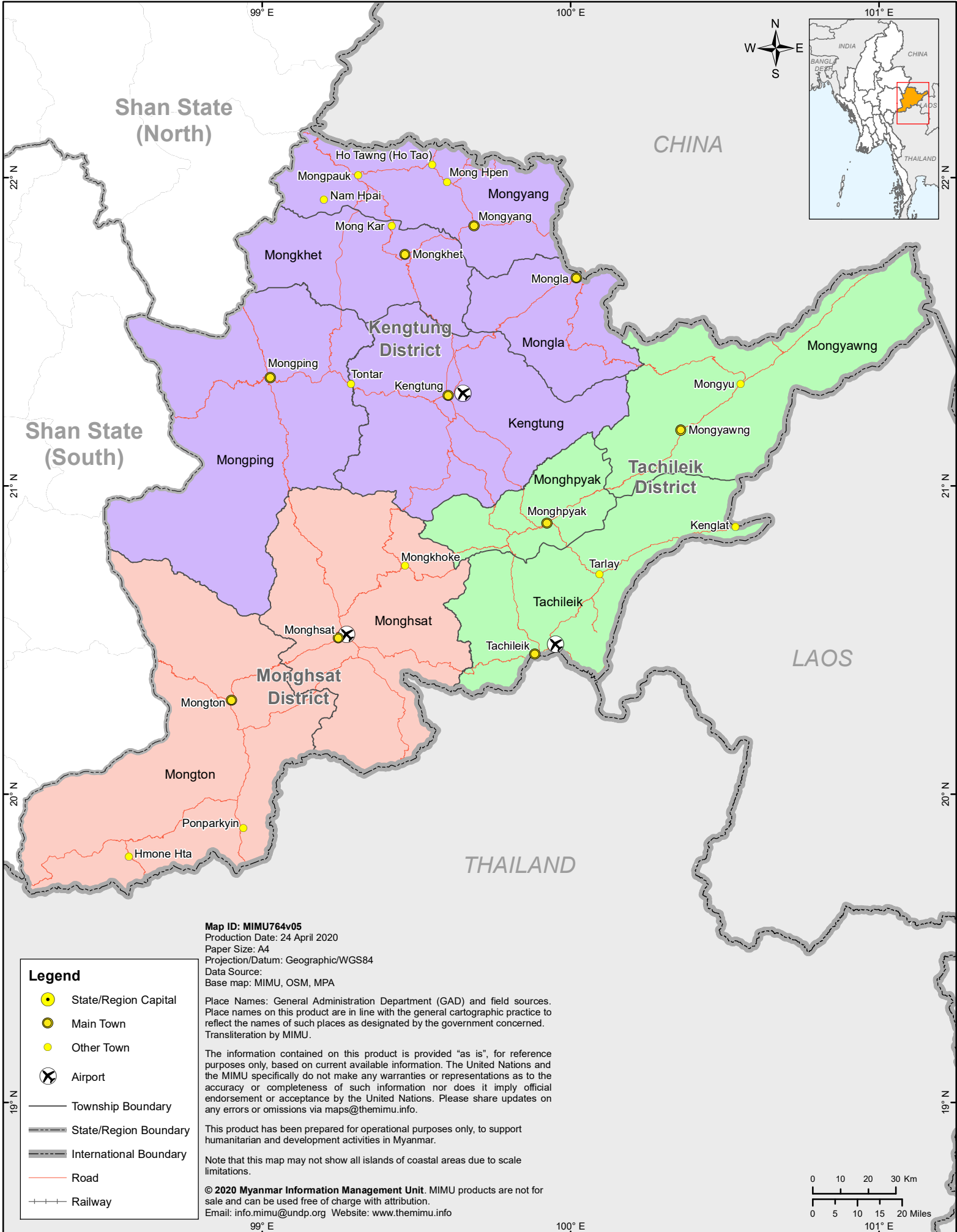


District Map - Shan State (East)



Map ID: MIMU764v05
 Production Date: 24 April 2020
 Paper Size: A4
 Projection/Datum: Geographic/WGS84
 Data Source:
 Base map: MIMU, OSM, MPA

Place Names: General Administration Department (GAD) and field sources. Place names on this product are in line with the general cartographic practice to reflect the names of such places as designated by the government concerned. Transliteration by MIMU.

The information contained on this product is provided "as is", for reference purposes only, based on current available information. The United Nations and the MIMU specifically do not make any warranties or representations as to the accuracy or completeness of such information nor does it imply official endorsement or acceptance by the United Nations. Please share updates on any errors or omissions via maps@themimu.info.






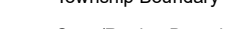
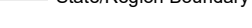

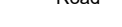
This product has been prepared for operational purposes only, to support humanitarian and development activities in Myanmar.

Note that this map may not show all islands of coastal areas due to scale limitations.

© 2020 Myanmar Information Management Unit. MIMU products are not for sale and can be used free of charge with attribution.

Email: info.mimu@undp.org Website: www.themimu.info

Legend

-  State/Region Capital
-  Main Town
-  Other Town
-  Airport
-  Township Boundary
-  State/Region Boundary
-  International Boundary
-  Road
-  Railway

